



Peggy M. Haines - Washtenaw Co. DMAAM

REPLAT No. 9 OF

**WASHTENAW COUNTY CONDOMINIUM
 SUBDIVISION PLAN NO. 191**

EXHIBIT B TO THE CONSOLIDATED MASTER DEED OF

GLENNBOROUGH

A SITE CONDOMINIUM IN SECTIONS 17 & 18
 SUPERIOR TOWNSHIP, WASHTENAW COUNTY, MICHIGAN

DEVELOPER-PHASE 1
 RICHARD ADAMS RUSSELL INC.
 1010 S. LAMKIN DR.
 HARBOR SPRINGS, MI. 49740

DEVELOPER-PHASE 2
 GLENNBOROUGH, INC.
 1010 S. LAMKIN DR.
 HARBOR SPRINGS, MI. 49740

DEVELOPER-PHASE 3
 GLENNBOROUGH THREE, INC.
 1010 S. LAMKIN DR.
 HARBOR SPRINGS, MI. 49740

DEVELOPER-PHASE 4
 GLENNBOROUGH FOUR, INC.
 1010 S. LAMKIN DR.
 HARBOR SPRINGS, MI. 49740

SURVEYOR
 MIDWESTERN CONSULTING INC.
 3815 PLAZA DRIVE
 ANN ARBOR, MI. 48108

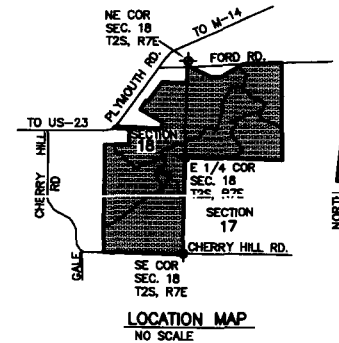
DEVELOPER-PHASE 5
 GLENNBOROUGH FOUR, INC.
 1010 S. LAMKIN DR.
 HARBOR SPRINGS, MI. 49740

DEVELOPER-PHASE 6
 GLENNBOROUGH FOUR, INC.
 1010 S. LAMKIN DR.
 HARBOR SPRINGS, MI. 49740

SHEET NO.	DESCRIPTION
* 1 OF 48	COVER SHEET
* 2 OF 48	LEGAL DESCRIPTION
* 3 OF 48	COMPOSITE SURVEY PLAN
* 4 OF 48	FLOODPLAIN, SITE AND SURVEY PLAN - (UNITS 1-2 & 18) - PHASE 1
* 5 OF 48	SITE AND SURVEY PLAN - (UNITS 13-17) - PHASE 1
* 6 OF 48	EASEMENT & UTILITY PLAN - PHASE 1
* 7 OF 48	SITE AND SURVEY PLAN - (UNITS 18-20, 42, 44) - PHASE 2
* 8 OF 48	SITE AND SURVEY PLAN - (UNITS 27-33 & 37-41) - PHASE 2
* 9 OF 48	SITE AND SURVEY PLAN - (UNITS 43 & 45-47) - PHASE 2
*10 OF 48	SITE AND SURVEY PLAN - (UNITS 34-36 & 48-49) - PHASE 2
*11 OF 48	EASEMENT & UTILITY PLAN - (UNITS 19-26, 42, 44) - PHASE 2
*12 OF 48	EASEMENT & UTILITY PLAN - (UNITS 27-33 & 37-41) - PHASE 2
*13 OF 48	EASEMENT & UTILITY PLAN - (UNITS 43, 45-47) - PHASE 2
*14 OF 48	EASEMENT & UTILITY PLAN - (UNITS 34-36, 48-49) - PHASE 2
*15 OF 48	SITE AND SURVEY PLAN - (UNITS 50-52 and 72-76) - PHASE 3
*16 OF 48	SITE AND SURVEY PLAN - (UNITS 53-55, 62-65 AND 69-71)-PHASE 3
*17 OF 48	SITE AND SURVEY PLAN - (UNITS 56-60) - PHASE 3
*18 OF 48	SITE AND SURVEY PLAN - (UNITS 61, 66-68) - PHASE 3
*19 OF 48	EASEMENT & UTILITY PLAN - (UNITS 50-52 AND 72-76) - PHASE 3
*20 OF 48	EASEMENT & UTILITY PLAN - (UNITS 53-55, 62-65 & 69-71)-PHASE 3
*21 OF 48	EASEMENT & UTILITY PLAN - (UNITS 56-60) - PHASE 3
*22 OF 48	EASEMENT & UTILITY PLAN - (UNITS 61, 66-68) - PHASE 3
*23 OF 48	FLOODPLAIN PLAN - PHASE 3
*24 OF 48	SITE AND SURVEY PLAN - (UNITS 77-81) - PHASE 4

SHEET NO.	DESCRIPTION
*25 OF 48	SITE AND SURVEY PLAN - (UNITS 82-86) - PHASE 4
*26 OF 48	SITE AND SURVEY PLAN - (UNITS 89-93) - PHASE 4
*27 OF 48	EASEMENT & UTILITY PLAN - (UNITS 77-81) - PHASE 4
*28 OF 48	EASEMENT & UTILITY PLAN - (UNITS 82-86) - PHASE 4
*29 OF 48	EASEMENT & UTILITY PLAN - (UNITS 89-93) - PHASE 4
*30 OF 48	SITE AND SURVEY PLAN - (UNITS 107-114)-PHASE 5
*31 OF 48	SITE AND SURVEY PLAN - (UNITS 99, 103-106, 110) - PHASE 5
*32 OF 48	SITE AND SURVEY PLAN - (UNITS 98, 100-102) - PHASE 5
*33 OF 48	SITE AND SURVEY PLAN - (UNITS 94-97) - PHASE 5
*34 OF 48	SITE AND SURVEY PLAN - (UNITS OPEN SPACE) - PHASE 5
*35 OF 48	SITE AND SURVEY PLAN - (UNITS OPEN SPACE) - PHASE 5
*36 OF 48	SITE AND SURVEY PLAN - (UNITS 116-118, & 124-126) - PHASE 6
*37 OF 48	SITE AND SURVEY PLAN - (UNITS 119-123) - PHASE 6
*38 OF 48	EASEMENT & UTILITY PLAN - (UNITS 107-114)-PHASE 5
*39 OF 48	EASEMENT & UTILITY PLAN - (UNITS 99, 103-106, 110) - PHASE 5
*40 OF 48	EASEMENT & UTILITY PLAN - (UNITS 98, 100-102) - PHASE 5
*41 OF 48	EASEMENT & UTILITY PLAN - (UNITS 94-97) - PHASE 5
*42 OF 48	EASEMENT & UTILITY PLAN - (UNITS OPEN SPACE) - PHASE 5
*43 OF 48	EASEMENT & UTILITY PLAN - (UNITS OPEN SPACE) - PHASE 5
*44 OF 48	EASEMENT & UTILITY PLAN - (UNITS 116-118, & 124-126) - PHASE 6
*45 OF 48	EASEMENT & UTILITY PLAN - (UNITS 119-123) - PHASE 6
*46 OF 48	FLOOD PLAN PLAN - PHASE 5

THE ASTERISK (*) INDICATES A NEW OR AMENDED SHEET.
 THE SHEETS WITH THIS SUBMITTAL ARE TO REPLACE OR BE
 SUPPLEMENTAL TO THOSE SHEETS PREVIOUSLY RECORDED.



1



PATRICK L. HASTINGS
 PROFESSIONAL SURVEYOR
 NO. 37277
 AS-BUILT: NOV 27, 2001

527299
Page: 59 of 103
03/18/2002 09:15A
L-4106 P-212



Peggy M. Haines - Washtenaw Co. DMAAM

GLENNBOROUGH

A SITE CONDOMINIUM IN SECTIONS 17 & 18
SUPERIOR TOWNSHIP, WASHTENAW COUNTY, MICHIGAN

GLENNBOROUGH LEGAL DESCRIPTION

Commencing at the $\text{D } 1/4$ corner of Section 17, T2S, R7E, Superior Township, Washtenaw County, Michigan, thence S $00^{\circ}16'55''$ E 23.00 feet along the $\text{D-S } 1/4$ line of said Section 17 to the POINT OF BEGINNING.

thence S $00^{\circ}16'55''$ E 2648.50 feet along the $\text{D-S } 1/4$ line of said Section 17 to the center of said Section 17;
thence $\text{D } 88^{\circ}40'10''$ W 2652.85 feet along the $\text{E-W } 1/4$ line of said Section 17 to the $\text{W } 1/4$ corner of said Section 17;
thence S $01^{\circ}17'32''$ W 2656.20 feet along the East line of Section 18, T2S, R7E, to the SE corner of said Section 18;
thence $\text{D } 88^{\circ}38'54''$ W 2168.59 feet along the South line of said Section 18 and the centerline of Cherry Hill Road;
thence $\text{D } 00^{\circ}42'57''$ E 2946.00 feet;
thence S $89^{\circ}17'03''$ E 650.00 feet;
thence $\text{D } 00^{\circ}42'57''$ E 445.10 feet;
thence $\text{D } 88^{\circ}16'33''$ W 365.07 feet to the centerline of Plymouth Road;
thence $\text{D } 30^{\circ}35'20''$ E 35.14 feet along the centerline of Plymouth Road;
thence S $88^{\circ}45'15''$ E 1260.48 feet;
thence $\text{D } 01^{\circ}04'05''$ E 174.98 feet;
thence $\text{D } 61^{\circ}03'25''$ W 685.29 feet;
thence $\text{D } 30^{\circ}35'05''$ E 296.00 feet;
thence S $61^{\circ}03'25''$ E 60.00 feet;
thence $\text{D } 36^{\circ}37'58''$ E 872.93 feet;
thence S $88^{\circ}27'45''$ E 667.89 feet;
thence $\text{D } 01^{\circ}29'45''$ E 428.29 feet along the East line of said Section 18;
thence $\text{D } 87^{\circ}03'45''$ E 70.35 feet;
thence S $65^{\circ}23'05''$ E 648.56 feet;
thence $\text{D } 87^{\circ}03'45''$ E 300.00 feet;
thence $\text{D } 59^{\circ}30'35''$ E 648.56 feet;
thence $\text{D } 87^{\circ}03'45''$ E 98.20 feet;
thence Easterly 958.57 feet in the arc of a circular curve to the right, radius 22976.31 feet, central angle $62^{\circ}33'29''$, chord $\text{D } 88^{\circ}15'28''$ E 938.00 feet to the POINT OF BEGINNING, being a part of Sections 17 and 18, T2S, R7E, and containing 340.08 acres of land, more or less.

Being subject to:

The rights of the public over that portion occupied by Ford Road, as recorded in Liber 297, Page 408, Washtenaw County Records, and subject to the rights of the public over that portion occupied Plymouth Road.

Grant in favor of the Detroit Edison Company as recorded in Liber 1 of Grants, Page 111, Washtenaw County Records.

The rights of the Detroit Edison Company to construct and maintain an overhead tower line over the east 15 feet of Section 18, T2S, R7E, Superior Township.

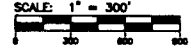
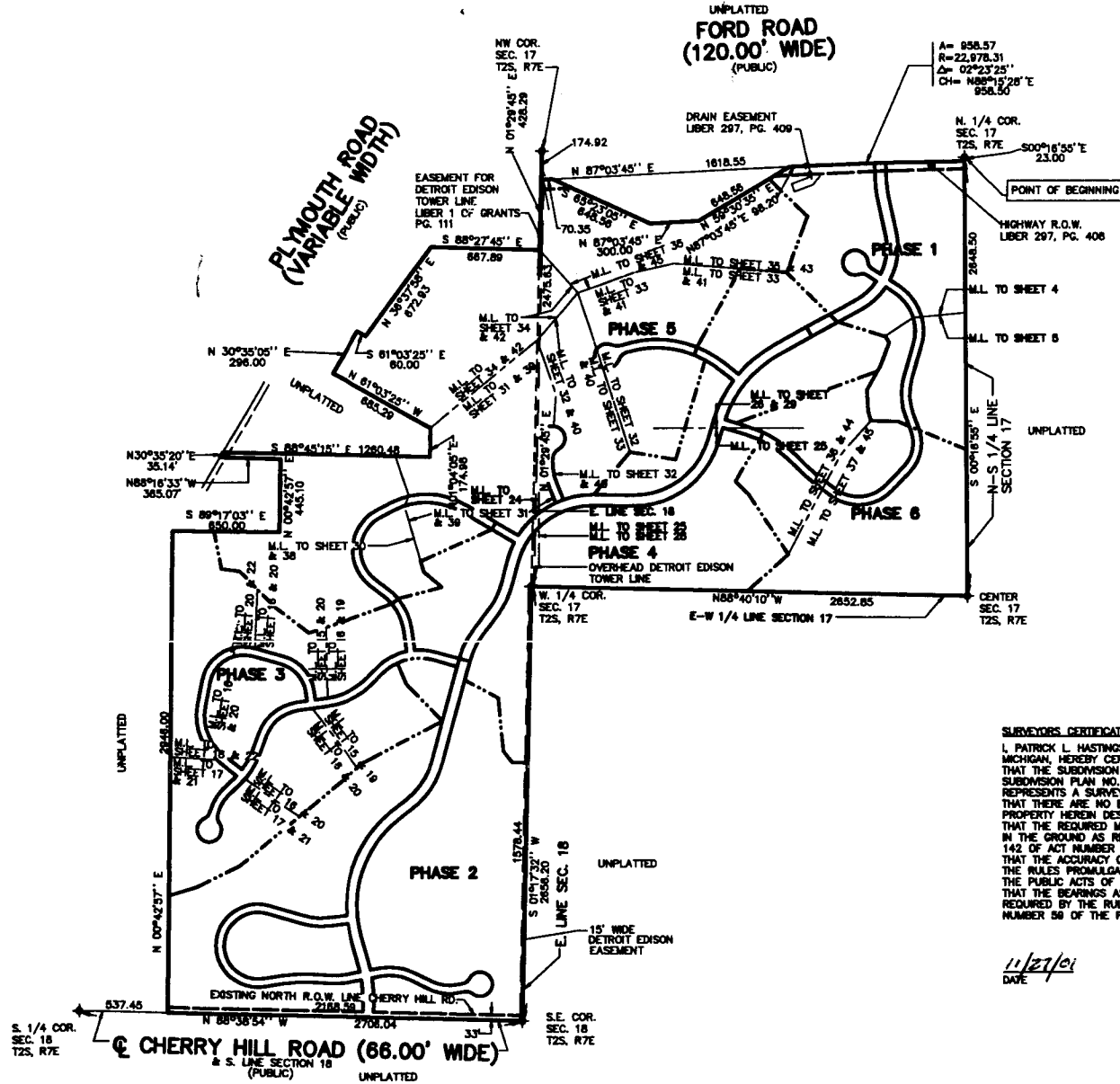
2



PATRICK L. HASTINGS
PROFESSIONAL SURVEYOR
D.O. 37277
AS-BUILT: NOVEMBER 27, 2001



Peggy M. Haines - Washtenaw Co. DNRAM



LEGEND
 SECTION CORNER
 M.L. MATCH LINE

SURVEYOR'S CERTIFICATE
 I, PATRICK L. HASTINGS, PROFESSIONAL SURVEYOR OF THE STATE OF MICHIGAN, HEREBY CERTIFY:
 THAT THE SUBDIVISION PLAN KNOWN AS WASHTENAW COUNTY CONDOMINIUM SUBDIVISION PLAN NO. 181, AS SHOWN ON THE ACCOMPANYING DRAWINGS, REPRESENTS A SURVEY ON THE GROUND MADE UNDER MY DIRECTION, THAT THERE ARE NO EXISTING ENCROACHMENTS UPON THE LANDS AND PROPERTY HEREIN DESCRIBED.
 THAT THE REQUIRED MONUMENTS AND IRON MARKERS HAVE BEEN LOCATED IN THE GROUND AS REQUIRED BY RULES PROMULGATED UNDER SECTION 142 OF ACT NUMBER 56 OF THE PUBLIC ACTS OF 1978, AS AMENDED.
 THAT THE ACCURACY OF THIS SURVEY IS WITHIN THE LIMITS REQUIRED BY THE RULES PROMULGATED UNDER SECTION 142 OF ACT NUMBER 56 OF THE PUBLIC ACTS OF 1978, AS AMENDED.
 THAT THE SCARINGS AS SHOWN, ARE NOTED ON THIS SURVEY PLAN AS REQUIRED BY THE RULES PROMULGATED UNDER SECTION 142 OF ACT NUMBER 56 OF THE PUBLIC ACTS OF 1978, AS AMENDED.

11/27/01
 DATE

PATRICK L. HASTINGS
 PROFESSIONAL SURVEYOR #37277
 MIDWESTERN CONSULTING INC.
 3815 PLAZA DRIVE
 ANN ARBOR, MICHIGAN 48106
 ASBUILT: NOVEMBER 27, 2001

MIDWESTERN CONSULTING
 1000 Washtenaw Ave., Ann Arbor, MI 48106
 Phone: 734.769.1100 Fax: 734.769.1101
 www.midwesternconsulting.com

ACI

CLIENT

GLENBOROUGH
 A SITE CONDOMINIUM IN SECTION 17 & 18,
 SUPERIOR TOWNSHIP, WASHTENAW CO., MICHIGAN

COMPLETE SURVEY PLAN

3

98297



LEGEND

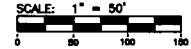
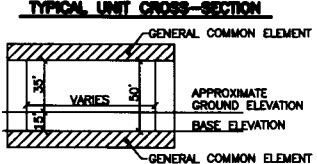
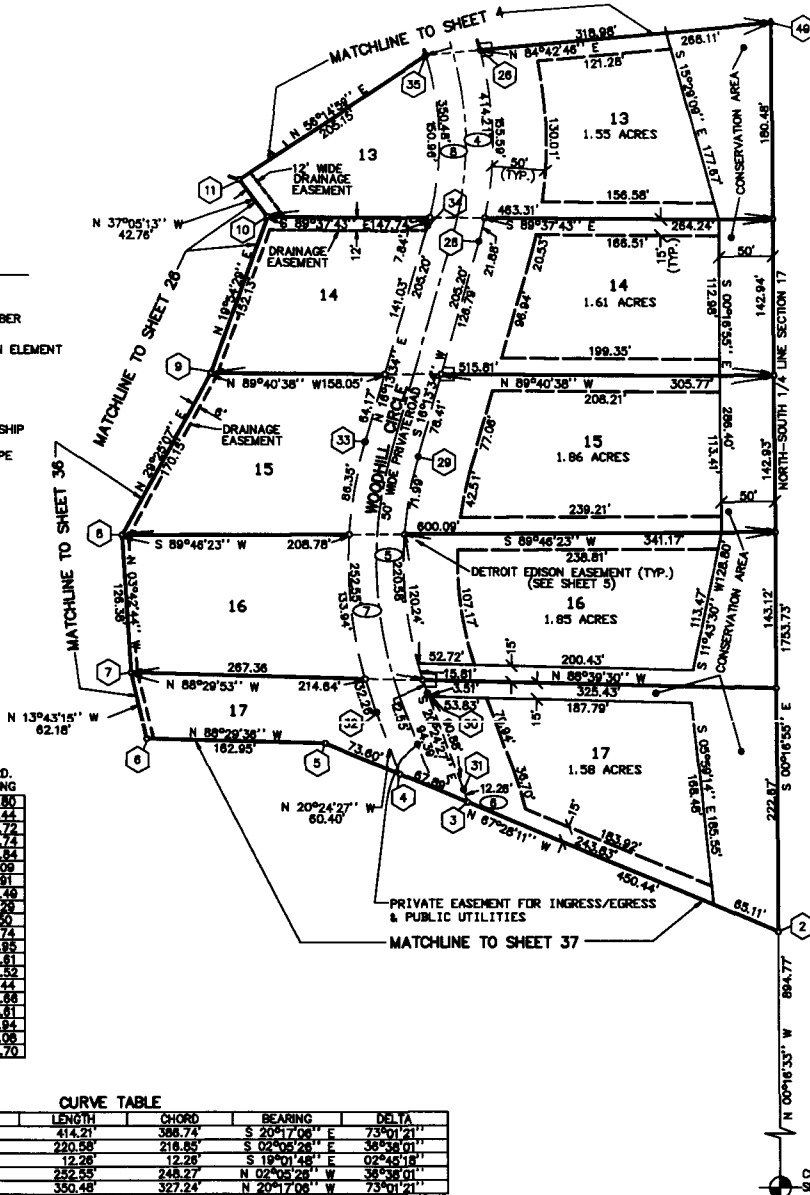
- 4 CURVE NUMBER
- 28 COORDINATE NUMBER
- GENERAL COMMON ELEMENT
- SET IRON
- SET MONUMENT
- LIMITS OF OWNERSHIP
- BUILDING ENVELOPE

COORDINATE TABLE

COORD. POINT NO.	COORD. NORTHING	COORD. EASTING
1	15427.88	15412.80
2	15426.33	15127.44
3	15372.25	15062.72
4	15300.45	14938.74
5	15254.74	14833.84
6	15225.14	14819.09
7	15211.28	14810.61
8	15206.47	14804.46
9	15202.31	14800.39
10	15110.62	14920.52
11	15235.28	15143.74
12	14980.02	15139.85
13	15062.98	15082.61
14	15048.29	15090.52
15	15357.82	15123.44
16	15254.08	15043.68
17	15278.97	15034.61
18	14073.99	15091.84
19	14230.59	15091.06
20	14259.99	15408.70

CURVE TABLE

CURVE	RADIUS	LENGTH	CHORD	BEARING	DELTA
4	325.00'	414.21'	386.74'	S 20°17'08" E	73°01'21"
5	245.00'	220.58'	216.85'	S 02°05'28" E	38°38'01"
6	255.00'	12.28'	12.28'	S 18°01'48" E	02°45'18"
7	395.00'	252.55'	248.27'	N 02°05'28" W	38°38'01"
8	275.00'	350.48'	327.24'	N 20°17'08" W	73°01'21"



NOTES:

There shall be no access to or from Ford Road except from Andora Drive.

All roads have been built.

Benchmark - Railroad spike north side of M.B.T. pole south side of Ford Road at east property line. Elev. = 832.40

Bearing system is related to a previous survey by Midwestern Consulting, Inc., Job No. 88176, Dated: 8/11/88.

Setbacks are parallel to unit boundaries unless otherwise shown.

Each unit is serviced with individual septic system and well installed by co-owner.

All private roads and areas labeled drainage easements are drainage easements to the Washtenaw County Drain Commission for drainage purposes.

AREA AND ELEVATION TABLE

Unit No.	Area Sq. Ft.	Base Elevation
1	49089.4	835.5
2	58078.3	833.5
3	44429.9	833.5
4	115446.3	828.5
5	58359.2	823.5
6	55359.8	831.5
7	88781.0	823.5
8	54988.7	831.5
9	59345.0	835.5
10	50033.5	849.5
11	67515.4	845.5
12	43602.5	849.5
13	67575.7	850.0
14	70076.8	849.5
15	61250.8	851.5
16	83372.9	833.5
17	68860.3	854.0
18	65757.4	844.5



GLENNBOROUGH
SITE CONDOMINIUM - PHASE 1
SITE AND SURVEY PLAN

PATRICK L. HASTINGS
PROFESSIONAL SURVEYOR
NO. 37277
AS-BUILT: NOVEMBER 27, 2001

MIDWESTERN CONSULTING
2415 Reed Drive
Ann Arbor, Michigan 48106
Phone: 734.663.8800
Fax: 734.663.8801

GLENNBOROUGH - PHASE 1

CLIENT: **5**

PROJECT: **98297**

DATE: 11/27/01

BY: [Signature]

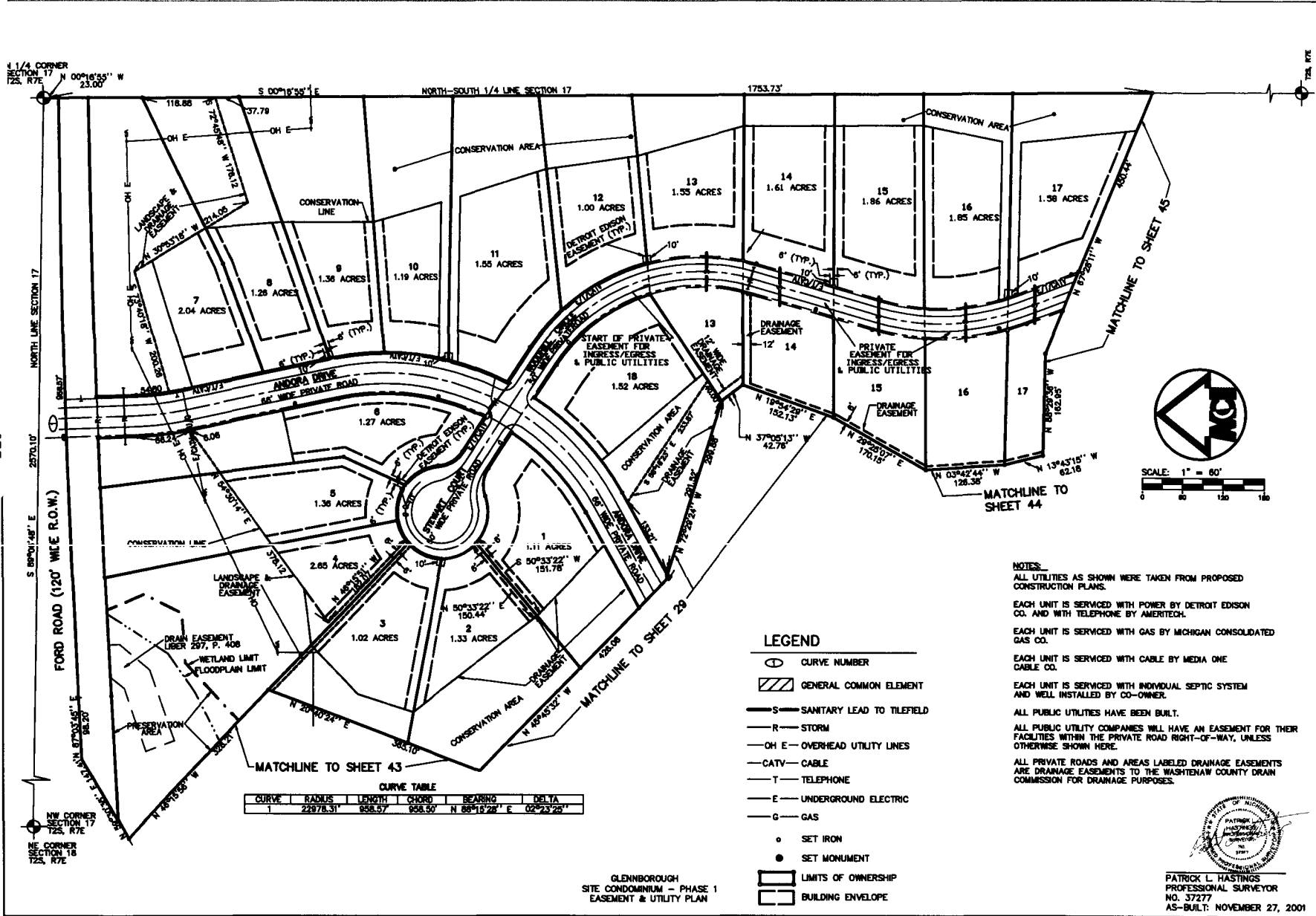
DATE: 11/27/01

SCALE: 1" = 50'

5272399

Page: 63 of 103
09/18/2002 09:15A

Peggy M. Haines - Washtenaw Co. DRAAM L-4106 P-212

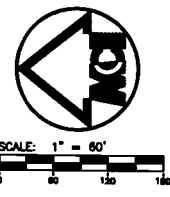


CURVE TABLE

CURVE	RADIUS	LENGTH	CHORD	BEARING	DELTA
1	22878.31'	958.57'	958.50'	N 88°10'28" E	02°23'28"

LEGEND

- CURVE NUMBER
- GENERAL COMMON ELEMENT
- SANITARY LEAD TO TILEFIELD
- STORM
- OVERHEAD UTILITY LINES
- CABLE
- TELEPHONE
- UNDERGROUND ELECTRIC
- GAS
- SET IRON
- SET MONUMENT
- LIMITS OF OWNERSHIP
- BUILDING ENVELOPE



NOTES:
 ALL UTILITIES AS SHOWN WERE TAKEN FROM PROPOSED CONSTRUCTION PLANS.
 EACH UNIT IS SERVICED WITH POWER BY DETROIT EDISON CO. AND WITH TELEPHONE BY AMERITECH.
 EACH UNIT IS SERVICED WITH GAS BY MICHIGAN CONSOLIDATED GAS CO.
 EACH UNIT IS SERVICED WITH CABLE BY MEDIA ONE CABLE CO.
 EACH UNIT IS SERVICED WITH INDIVIDUAL SEPTIC SYSTEM AND WELL INSTALLED BY CO-OWNER.
 ALL PUBLIC UTILITIES HAVE BEEN BUILT.
 ALL PUBLIC UTILITY COMPANIES WILL HAVE AN EASEMENT FOR THEIR FACILITIES WITHIN THE PRIVATE ROAD RIGHT-OF-WAY, UNLESS OTHERWISE SHOWN HERE.
 ALL PRIVATE ROADS AND AREAS LABELED DRAINAGE EASEMENTS ARE DRAINAGE EASEMENTS TO THE WASHTENAW COUNTY DRAIN COMMISSION FOR DRAINAGE PURPOSES.

GLENNBOROUGH
 SITE CONDOMINIUM - PHASE 1
 EASEMENT & UTILITY PLAN

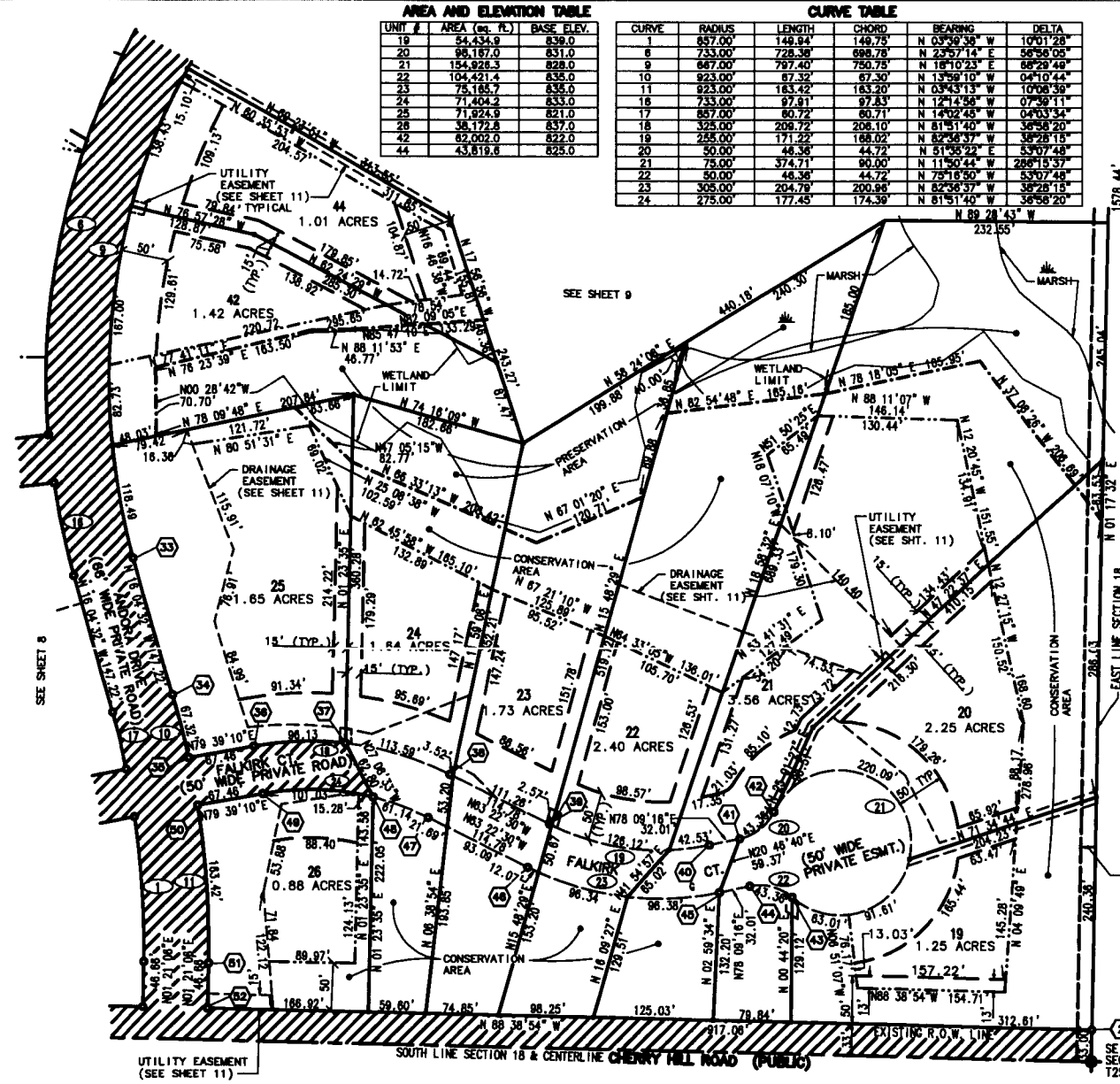
PATRICK L. HASTINGS
 PROFESSIONAL SURVEYOR
 NO. 37277
 AS-BUILT: NOVEMBER 27, 2001

MIDWESTERN CONSULTING
 2010 Plaza Drive
 Ann Arbor, Michigan 48106
 Phone: 734.769.1100
 Fax: 734.769.1101
 E-mail: info@midwesternconsulting.com

GLENNBOROUGH - PHASE 1
 A SITE CONDOMINIUM IN SECTION 17 & 18,
 SUPERIOR TOWNSHIP, WASHTENAW CO., MICHIGAN

98297

DATE: 10/18/01
 DRAWN BY: P.L.H.
 CHECKED BY: P.L.H.
 APPROVED BY: P.L.H.



AREA AND ELEVATION TABLE

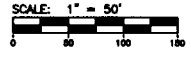
UNIT #	AREA (sq. Ft.)	BASE ELEV.
19	54,434.9	839.0
20	95,187.0	831.0
21	154,928.3	828.0
22	104,421.4	836.0
23	75,185.7	835.0
24	71,404.2	833.0
25	71,924.8	821.0
26	36,172.8	837.0
42	82,002.0	822.0
44	43,819.6	825.0

CURVE TABLE

CURVE	RADIUS	LENGTH	CHORD	BEARING	DELTA
1	857.00	148.94	148.75	N 03°39'38" W	10°01'28"
6	733.00	728.38	698.78	N 23°57'14" E	56°56'05"
9	667.00	797.40	750.75	N 18°10'23" E	68°29'48"
10	823.00	87.32	87.30	N 13°59'10" W	04°10'44"
11	923.00	183.42	183.20	N 08°43'13" W	10°08'33"
16	733.00	97.81	97.83	N 12°14'58" W	07°36'11"
17	857.00	80.72	80.71	N 14°02'48" W	04°03'34"
18	325.00	208.72	208.10	N 81°51'40" W	36°58'20"
19	255.00	171.22	168.02	N 82°36'37" W	36°28'15"
20	50.00	48.38	44.72	N 51°56'22" E	53°07'48"
21	75.00	374.71	80.00	N 11°50'44" W	286°15'37"
22	50.00	48.38	44.72	N 79°16'50" W	53°07'48"
23	305.00	204.78	200.98	N 82°56'37" W	36°28'15"
24	275.00	177.45	174.39	N 81°51'40" W	36°58'20"

COORDINATE TABLE

PT. #	NORTHING	EASTING
2	9672.18	12705.94
33	10458.25	11713.57
34	10317.79	11754.34
35	10252.48	11770.60
36	10284.80	11838.86
37	10287.73	11932.69
38	10235.42	12040.99
39	10183.98	12143.59
40	10182.37	12310.22
41	10168.94	12341.54
42	10186.73	12376.58
43	10106.64	12395.08
44	10120.01	12351.60
45	10113.44	12320.48
46	10139.28	12121.18
47	10190.72	12018.58
48	10211.84	11961.34
49	10215.41	11845.94
50	10203.29	11779.58
51	10040.44	11780.17
52	9893.79	11789.07



LEGEND

- CURVE NUMBER
- ② COORDINATE NUMBER
- ▨ GENERAL COMMON ELEMENT
- SET IRON
- SET MONUMENT
- ▭ LIMITS OF OWNERSHIP
- ▭ BUILDING ENVELOPE

NOTES:

There shall be no access to or from Cherry Hill Road except from Andora Drive.

All roads have been built.

Benchmark - Railroad spike east side of M.B.T. pole at southeast corner of Cherry Hill Road and Gale Road. Elev. = 835.42

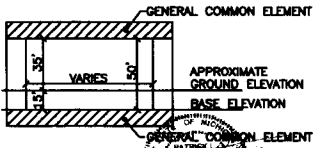
Bearing system is related to a previous survey by Midwestern Consulting, Inc., Job No. 88178, Dated: 8/11/88.

Setbacks are parallel to unit boundaries unless otherwise shown.

Each unit is serviced with individual septic system and well installed by co-owner.

All private roads and areas labeled drainage easements are drainage easements to the Washtenaw County Drain Commission for drainage purposes.

TYPICAL UNIT CROSS-SECTION



PATRICIA HAERINGS
 PROFESSIONAL SURVEYOR
 NO. 37277
 AS-BUILT NOVEMBER 27, 2001

MIDWESTERN CONSULTING
 1000 West Washtenaw Avenue, Ann Arbor, Michigan 48106
 Phone: 734-769-1100 Fax: 734-769-1101

CLIENT
GLENNBOROUGH - PHASE 2
 A SITE CONDOMINIUM IN SECTION 17 & 18,
 SUPERIOR TOWNSHIP, WASHTENAW CO., MICHIGAN

DATE
 03/18/02

JOB NO.
 98297

SCALE
 1" = 50'

SECTION
 7

UNIT
 19-26, 42, 44

TITLE
 SITE AND SURVEY PLAN

5272399

Page: 65 of 103
03/18/2002 09:15A

Peggy M. Haines - Washtenaw Co. DMAPM L-4106 P-212

CURVE TABLE

CURVE	RADIUS	LENGTH	CHORD	BEARING	DELTA
1	857.00'	149.94'	149.75'	N 03 39' 38" W	10 01' 28"
2	425.00'	101.17'	100.83'	N 86 28' 19" E	13 36' 18"
3	725.00'	152.53'	152.25'	N 87 15' 51" E	12 03' 15"
4	245.00'	815.87'	497.14'	N 04 07' 49" E	205 47' 09"
5	375.00'	153.75'	152.67'	N 84 43' 20" W	23 29' 28"
16	375.00'	89.28'	89.05'	N 86 28' 19" E	13 36' 19"
17	775.00'	183.95'	182.78'	N 87 15' 51" E	12 03' 15"
18	205.00'	739.29'	399.66'	N 04 07' 49" E	205 47' 09"
19	425.00'	174.25'	173.03'	N 84 43' 20" W	23 29' 28"
20	735.00'	87.91'	87.83'	N 12 14' 56" W	07 38' 11"
21	857.00'	80.72'	80.71'	N 14 02' 45" W	04 03' 34"

AREA AND ELEVATION TABLE

UNIT #	AREA (sq. ft.)	BASE ELEV.
27	45,859.8	844.0
28	56,845.8	848.0
29	71,886.9	855.0
30	71,986.0	851.0
31	50,121.5	837.0
32	62,521.7	822.0
33	52,491.5	817.0
37	48,382.7	837.0
38	43,531.4	858.0
39	44,411.1	850.0
40	43,586.8	847.0
41	77,349.7	839.0

COORDINATE TABLE

PT. #	NORTHING	EASTING
1	10023.32	10537.80
2	10708.32	10848.18
3	10760.18	10718.29
4	10658.08	10975.12
5	8990.35	11723.08
6	10053.33	11724.40
7	10181.43	11714.63
8	10176.87	11829.40
9	10189.66	11528.67
10	10176.87	11461.71
11	10189.70	11249.63
12	10180.62	11129.65
13	10240.62	11705.85
14	10225.06	11820.42
15	10219.68	11831.44
16	10226.88	11494.58
17	10219.11	11242.02
18	10200.04	11178.24
19	10388.86	11147.02
20	10339.32	11340.84
21	10523.40	11513.14
22	10538.58	11829.40
23	10440.98	11650.15
24	10299.51	11680.92

NOTES:

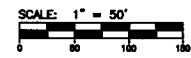
There shall be no access to or from Cherry Hill Road except from Andora Drive.
All roads have been built.
Benchmark - Railroad spike east side of M.B.T. pole at southeast corner of Cherry Hill Road and Gale Road. Elev. = 835.42

Bearing system is related to a previous survey by Midwestern Consulting, Inc., Job No. 88176, Dated: 8/11/88.

Setbacks are parallel to unit boundaries unless otherwise shown.

Each unit is serviced with individual septic system and well installed by co-owner.

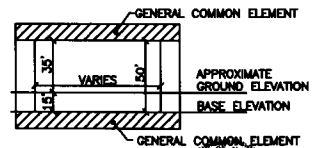
All private roads and areas labeled drainage easements are drainage easements to the Washtenaw County Drain Commission for drainage purposes.



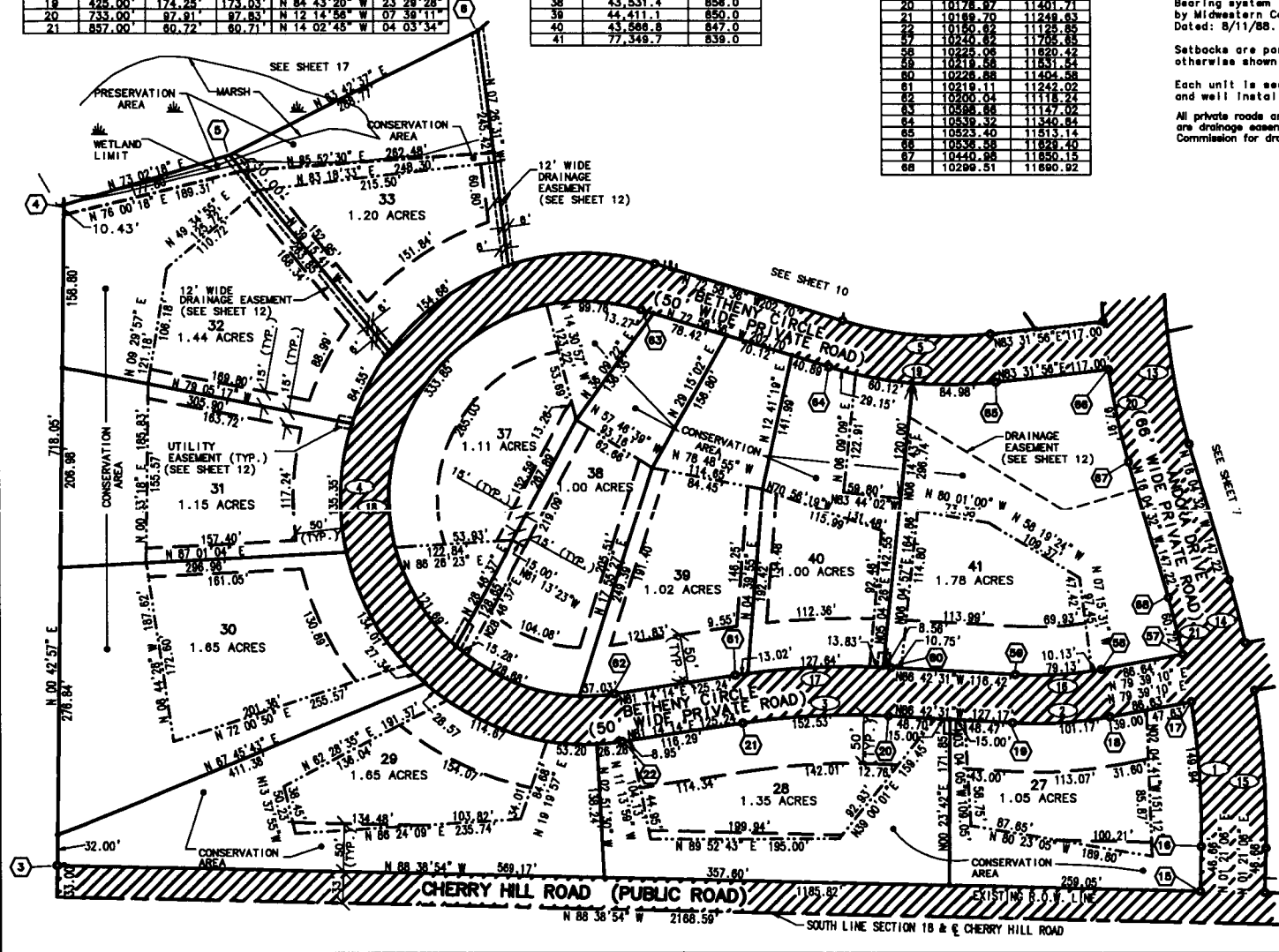
LEGEND

- CURVE NUMBER
- COORDINATE NUMBER
- GENERAL COMMON ELEMENT
- SET IRON
- SET MONUMENT
- LIMITS OF OWNERSHIP
- BUILDING ENVELOPE

TYPICAL UNIT CROSS-SECTION



PATRICK L. HASTINGS
PROFESSIONAL SURVEYOR
NO. 37277
AS BUILT NOVEMBER 27, 2001

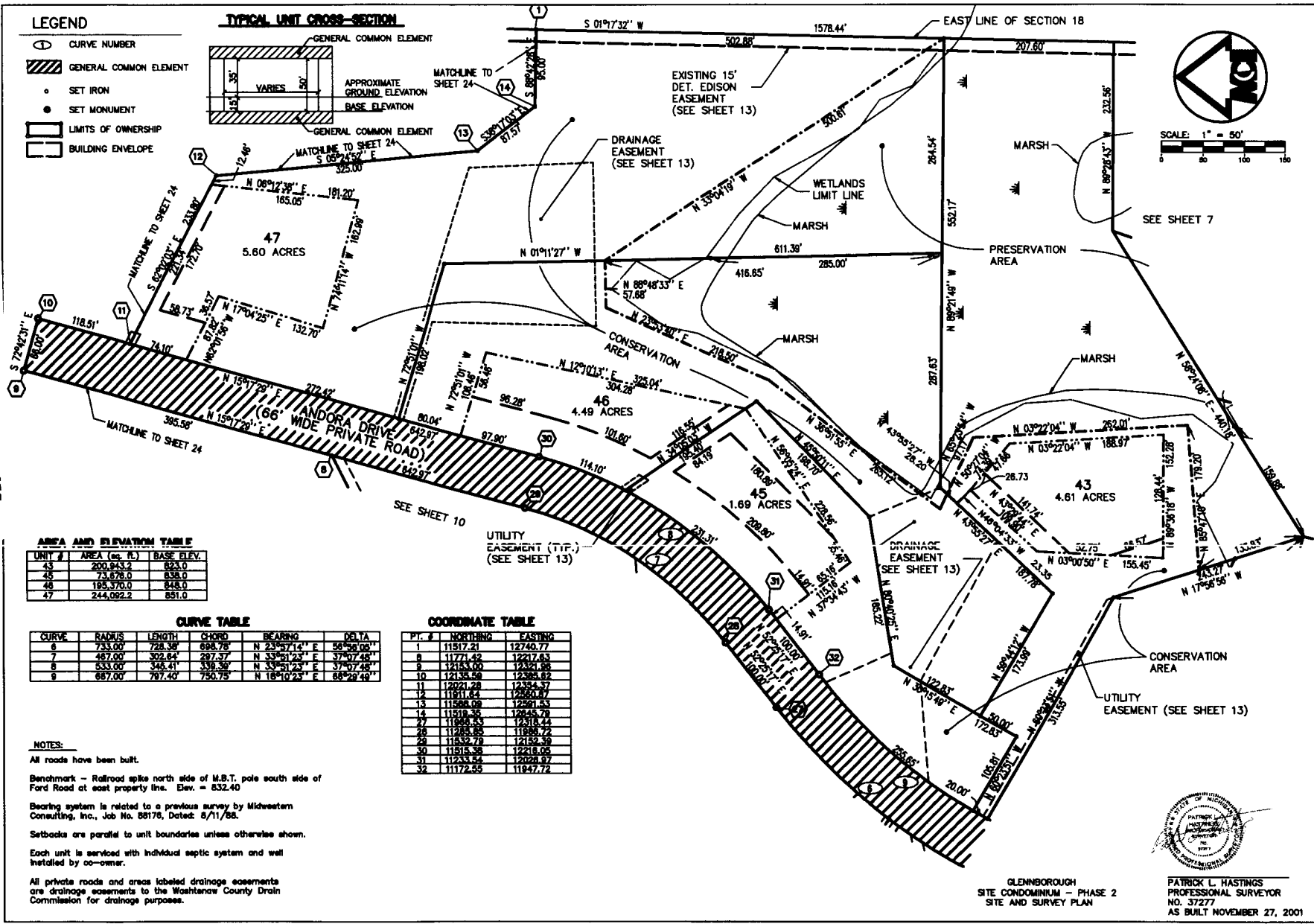



MIDWESTERN CONSULTING
1000 Washtenaw Ave., Suite 200
Ann Arbor, MI 48106-1500
Phone: 734.764.8888
Fax: 734.764.8888

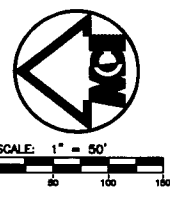
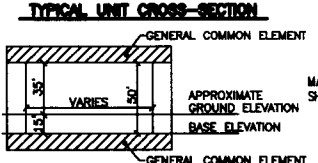
CLIENT
GLENNBOROUGH - PHASE 2
A SITE CONDOMINIUM IN SECTION 17 & 18,
SUPERIOR TOWNSHIP, WASHTENAW CO., MICHIGAN

88
JOB NO. **96297**
DATE: 11/27/01
SHEET NO. 65 OF 103
SITE AND SURVEY PLAN - UNITS 27-33 & 37-41

5272399
 Page: 66 of 103
 03/18/2002 09:15A
 L-4106 P-212
 Peggy M. Haines - Washtenaw Co. DMARR



- LEGEND**
- CURVE NUMBER
 - ▨ GENERAL COMMON ELEMENT
 - SET IRON
 - SET MONUMENT
 - LIMITS OF OWNERSHIP
 - ▭ BUILDING ENVELOPE



AREA AND ELEVATION TABLE

UNIT #	AREA (sq. ft.)	BASE ELEV.
43	200,843.2	823.0
45	73,878.0	835.0
46	185,370.0	848.0
47	244,092.2	851.0

CURVE TABLE

CURVE	RADIUS	LENGTH	CHORD	BEARING	DELTA
8	733.00	728.98	698.79	N 23°57'14" E	58°58'06"
7	487.00	302.84	287.87	N 33°51'23" E	37°07'48"
8	533.00	348.41	336.36	N 33°51'23" E	37°07'48"
9	687.00	797.40	750.75	N 18°10'23" E	68°22'48"

COORDINATE TABLE

P.C. #	NORTHING	EASTING
8	11517.21	12740.77
9	11771.42	12217.63
9	12153.00	12321.86
10	12135.59	12386.82
11	12221.28	12354.37
12	11911.64	12620.97
13	1288.09	12581.53
14	11519.35	12645.78
27	11880.53	12318.24
28	11285.95	11885.72
29	11437.79	12183.39
30	11815.38	12218.05
31	11233.54	12028.97
32	11172.55	11847.72

NOTES:
 All roads have been built.
 Benchmark - Railroad spike north side of M.B.T. pole south side of Ford Road at east property line. Elev. = 832.40
 Bearing system is related to a previous survey by Midwestern Consulting, Inc., Job No. 88176, Dated: 8/11/88.
 Setbacks are parallel to unit boundaries unless otherwise shown.
 Each unit is serviced with individual septic system and well installed by co-owner.
 All private roads and areas labeled drainage easements are drainage easements to the Washtenaw County Drain Commission for drainage purposes.

GLENBOROUGH
 SITE CONDOMINIUM - PHASE 2
 SITE AND SURVEY PLAN
 PATRICK L. HASTINGS
 PROFESSIONAL SURVEYOR
 NO. 37277
 AS BUILT NOVEMBER 27, 2001

MIDWESTERN CONSULTING
 1000 West Washtenaw Street, Suite 200, Ann Arbor, MI 48106-1000
 Phone: 734.769.1100 Fax: 734.769.1101
 Website: www.midwesternconsulting.com

GLENBOROUGH - PHASE 2
 CLIENT: SUPERIOR TOWNHIP, WASHINGTON CO., MICHIGAN
 SITE AND SURVEY PLAN - UNITS 43 & 46-47

JOB NO. 98297

5272399

Page: 67 of 103
03/16/2002 09:15A

Peggy M. Haines - Washtenaw Co. DRAIN L-4106 P-212

COORDINATE TABLE

PT. #	NORTHING	EASTING
6	10888.09	10975.12
7	11515.99	11727.33
8	11740.74	12158.74
23	10848.47	11181.88
24	10587.13	11355.48
25	10573.08	11507.50
26	10586.28	11823.78
27	11224.86	11807.47
28	11285.05	11886.72
29	11532.79	12152.39

AREA AND ELEVATION TABLE

UNIT #	AREA (sq. ft.)	BASE ELEV.
33	83,461.5	817.0
34	94,789.8	819.0
35	102,782.3	817.0
48	214,903.0	837.0
49	99,695.2	843.0

NOTES:

All roads have been built.

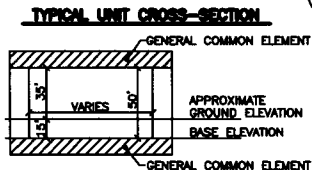
Benchmark - Railroad spike east side of M.B.T. pole at southeast corner of Cherry Hill Road and Gale Road. Elev. = 835.42

Bearing system is related to a previous survey by Midwestern Consulting, Inc., Job No. 88176, Dated: 8/11/88.

Setbacks are parallel to unit boundaries unless otherwise shown.

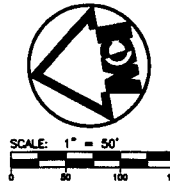
Each unit is serviced with individual septic system and well installed by co-owner.

All private roads and areas labeled drainage easements are drainage easements to the Washtenaw County Drain Commission for drainage purposes.



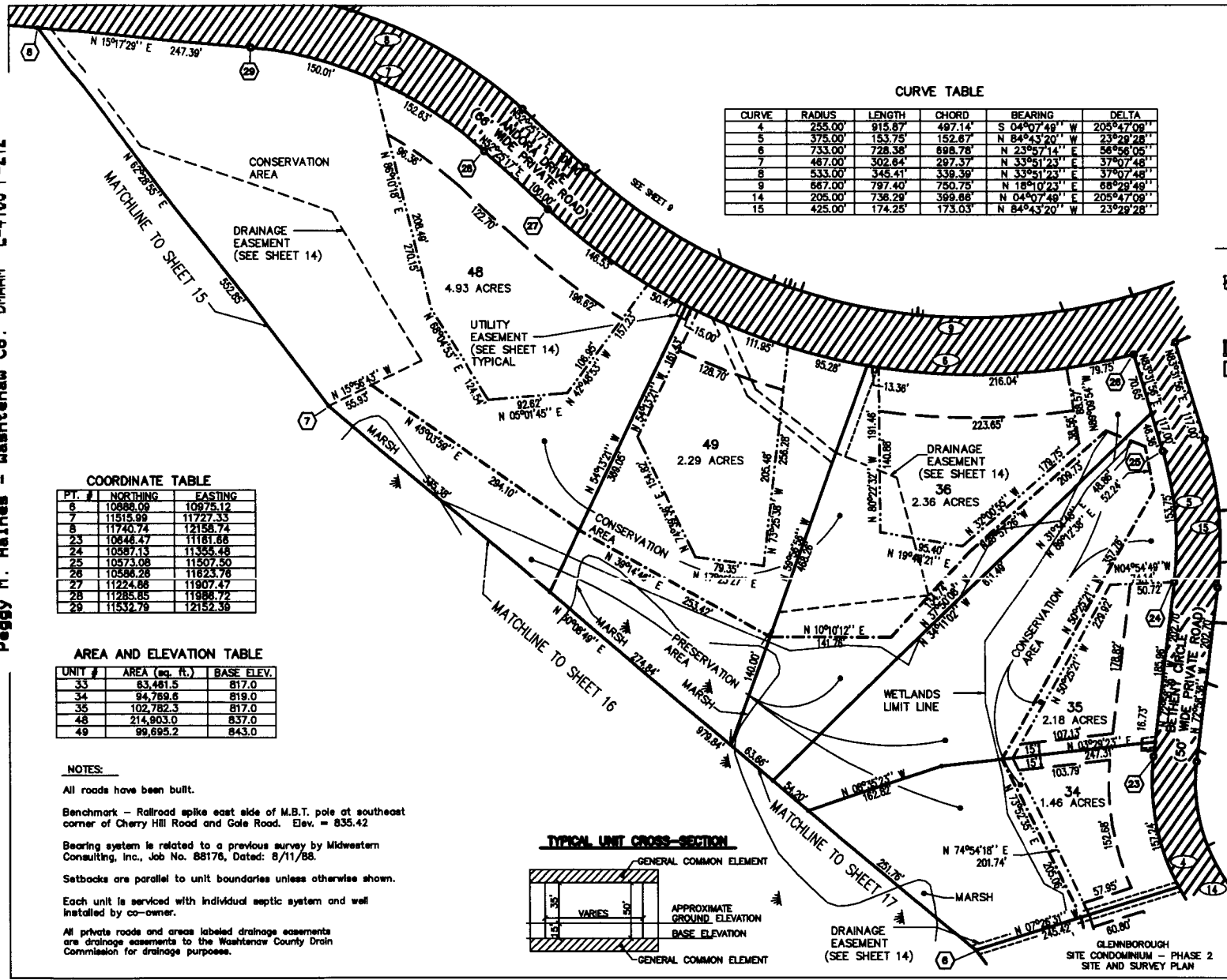
CURVE TABLE

CURVE	RADIUS	LENGTH	CHORD	BEARING	DELTA
4	255.00	915.87	497.14	S 04°07'49" W	205°47'09"
5	375.00	153.75	152.87	N 84°43'20" W	23°29'28"
6	733.00	728.38	698.78	N 23°57'14" E	56°56'05"
7	487.00	302.84	297.37	N 33°51'23" E	37°07'48"
8	533.00	345.41	339.39	N 33°51'23" E	37°07'48"
9	687.00	797.40	750.75	N 18°10'23" E	68°28'48"
14	205.00	736.29	399.86	N 04°07'49" E	205°47'09"
15	425.00	174.25	173.03	N 84°43'20" W	23°29'28"



LEGEND

- CURVE NUMBER
- GENERAL COMMON ELEMENT
- SET IRON
- SET MONUMENT
- LIMITS OF OWNERSHIP
- BUILDING ENVELOPE

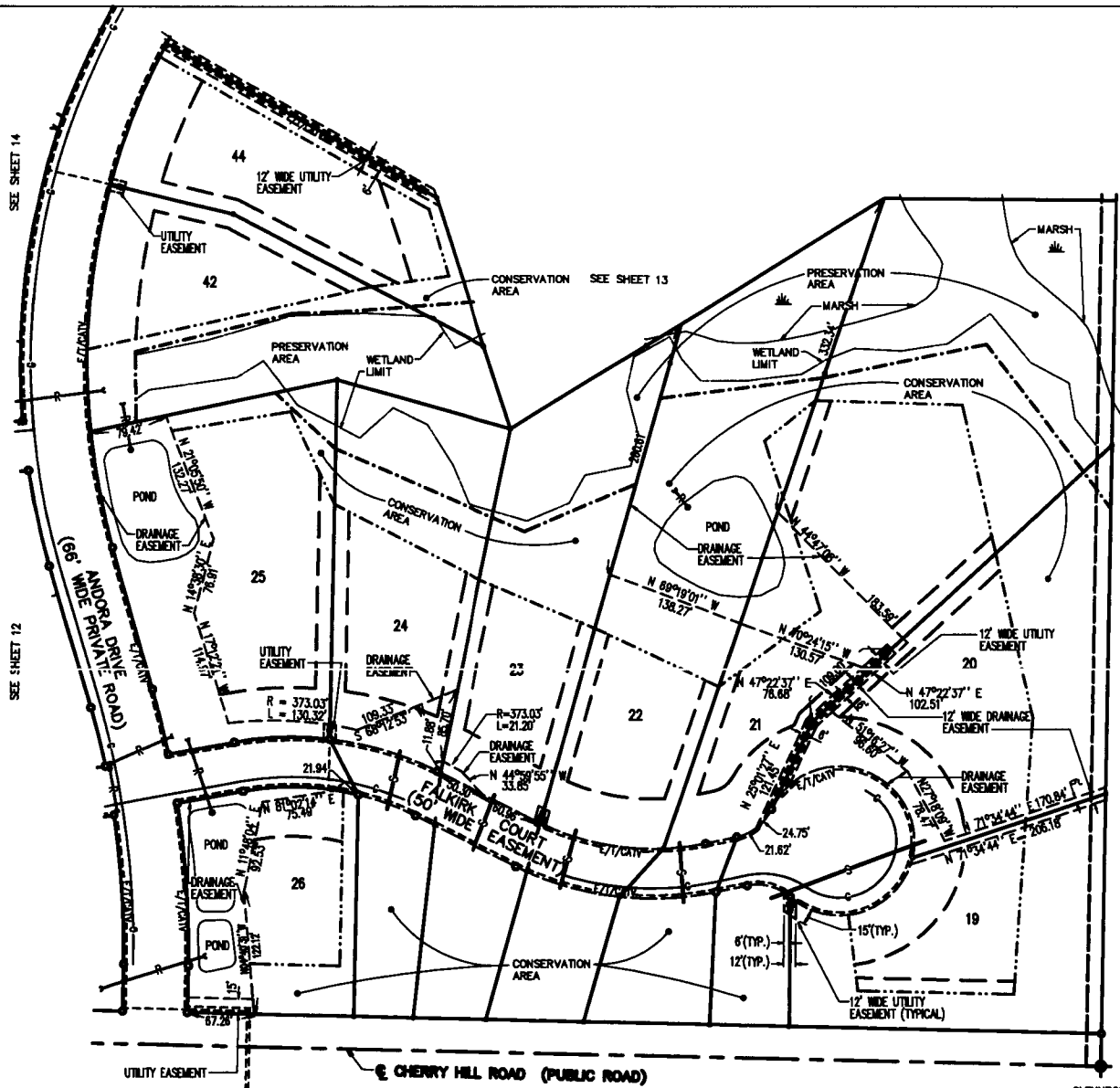


MIDWESTERN CONSULTING
 1000 W. Main Street
 Ann Arbor, Michigan 48106
 Phone 734-769-8800
 Fax 734-769-8801
 E-mail: info@midwesternconsulting.com

GLENNBOROUGH - PHASE 2
 A SITE CONDOMINIUM IN SECTION 17 & 18
 SUPERIOR TOWNSHIP, WASHTENAW CO., MICHIGAN
 CLIENT

10
 JOB NO. 98297
 PATRICK L. HASTINGS
 PROFESSIONAL SURVEYOR
 NO. 37277
 AS BUILT NOVEMBER 27, 2001

5272399
 Page: 68 of 103
 03/18/2002 09:15A
 L-4106 P-212
 Peggy M. Haines - Washtenaw Co. DMEIEM



SCALE: 1" = 50'
 0 50 100 150

LEGEND

- R- STORM SEWER
- S- SANITARY SEWER
- G- GASMAIN
- E/T/CA TV-- ELECTRICAL, TELEPHONE, AND CABLE TELEVISION
- SET IRON
- SET MONUMENT
- ▭ LIMITS OF OWNERSHIP
- ▭ BUILDING ENVELOPE

NOTES:

- EACH UNIT IS SERVICED WITH POWER BY DETROIT EDISON CO. AND WITH TELEPHONE BY AMERITECH.
- EACH UNIT IS SERVICED WITH GAS BY MICHIGAN CONSOLIDATED GAS CO.
- EACH UNIT IS SERVICED WITH CABLE BY MEDIA ONE CABLE CO.
- EACH UNIT IS SERVICED WITH INDIVIDUAL SEPTIC SYSTEM AND WELL INSTALLED BY CO-OWNER.
- ALL PUBLIC UTILITIES HAVE BEEN BUILT.
- ALL PUBLIC UTILITY COMPANIES WILL HAVE AN EASEMENT FOR THEIR FACILITIES WITHIN THE PRIVATE ROAD RIGHT-OF-WAY, UNLESS OTHERWISE SHOWN HERE.
- ALL PRIVATE ROADS AND AREAS LABELED DRAINAGE EASEMENTS ARE DRAINAGE EASEMENTS TO THE WASHTENAW COUNTY DRAIN COMMISSION FOR DRAINAGE PURPOSES.



GLENNBOROUGH
 SITE CONDOMINIUM - PHASE 2
 EASEMENT AND UTILITY PLAN

PATRICK L. HASTINGS
 PROFESSIONAL SURVEYOR
 NO. 37277
 AS BUILT NOVEMBER 27, 2001

MIDWESTERN CONSULTING
 2815 River Dale
 Oak Ridgeville, Ohio 43051
 Phone: 773-448-0800
 Fax: 773-448-0809

CLIENT
GLENNBOROUGH - PHASE 2
 SITE CONDOMINIUM IN SECTION 17 & 18
 SUPERIOR TOWNSHIP, WASHTENAW CO., MICHIGAN

11

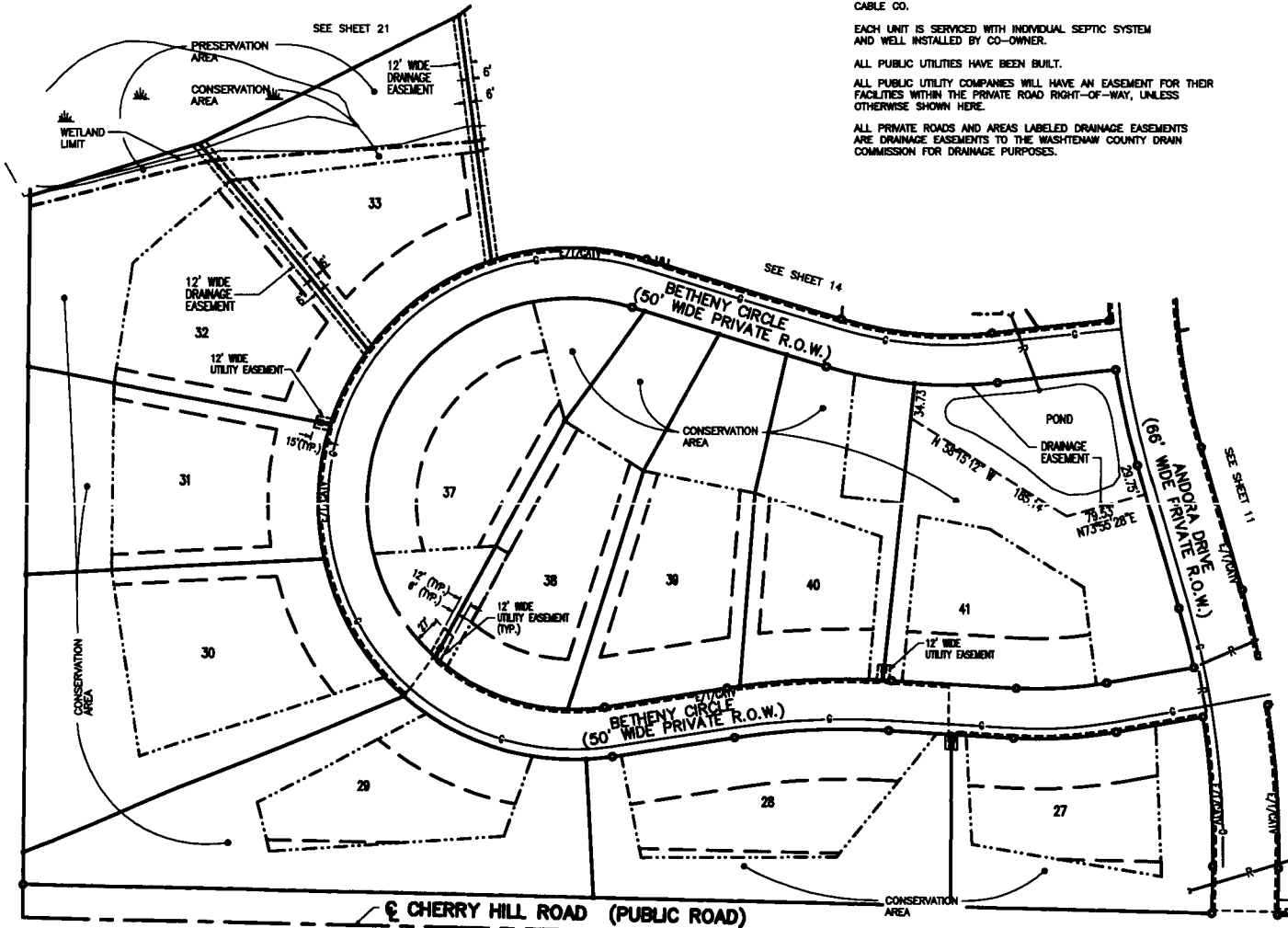
JOB No. **98297**

5272399



Page: 99 of 103
03/18/2002 09:15A

Peggy M. Haines - Washtenaw Co. DMAAM L-4106 P-212



NOTES:

EACH UNIT IS SERVICED WITH POWER BY DETROIT EDISON CO. AND WITH TELEPHONE BY AMERTTECH.

EACH UNIT IS SERVICED WITH GAS BY MICHIGAN CONSOLIDATED GAS CO.

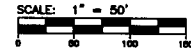
EACH UNIT IS SERVICED WITH CABLE BY MEDIA ONE CABLE CO.

EACH UNIT IS SERVICED WITH INDIVIDUAL SEPTIC SYSTEM AND WELL INSTALLED BY CO-OWNER.

ALL PUBLIC UTILITIES HAVE BEEN BUILT.

ALL PUBLIC UTILITY COMPANIES WILL HAVE AN EASEMENT FOR THEIR FACILITIES WITHIN THE PRIVATE ROAD RIGHT-OF-WAY, UNLESS OTHERWISE SHOWN HERE.

ALL PRIVATE ROADS AND AREAS LABELED DRAINAGE EASEMENTS ARE DRAINAGE EASEMENTS TO THE WASHTENAW COUNTY DRAIN COMMISSION FOR DRAINAGE PURPOSES.



LEGEND

- R— STORM SEWER
- S— SANITARY SEWER
- G— GASMAIN
- E/T/CA TV-- ELECTRICAL TELEPHONE AND CABLE TELEVISION
- SET IRON
- SET MONUMENT
- ▭ LIMITS OF OWNERSHIP
- ▭ BUILDING ENVELOPE



GLENBOROUGH
SITE CONDOMINIUM - PHASE 2
EASEMENT AND UTILITY PLAN

PATRICK L. HASTINGS
PROFESSIONAL SURVEYOR
NO. 37277
AS BUILT NOVEMBER 27, 2001

MIDWESTERN CONSULTING

2814 Alder Drive
Ann Arbor, Michigan 48106
Phone: 734.661.8800
Fax: 734.661.8808



CLIENT

GLENBOROUGH - PHASE 2
SITE CONDOMINIUM - SECTION 17
SACREDON TOWNSHIP, WASHTENAW CO., MICHIGAN

12

DATE	NO. OF SHEETS	TOTAL SHEETS
NOV 27 2001	12	12
PROJECT NO.	98297	
DATE	NOV 27 2001	
BY	PATRICK L. HASTINGS	
CHECKED	PATRICK L. HASTINGS	
DATE	NOV 27 2001	
PROJECT	GLENBOROUGH - PHASE 2	
DESCRIPTION	EASEMENT AND UTILITY PLAN	

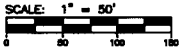
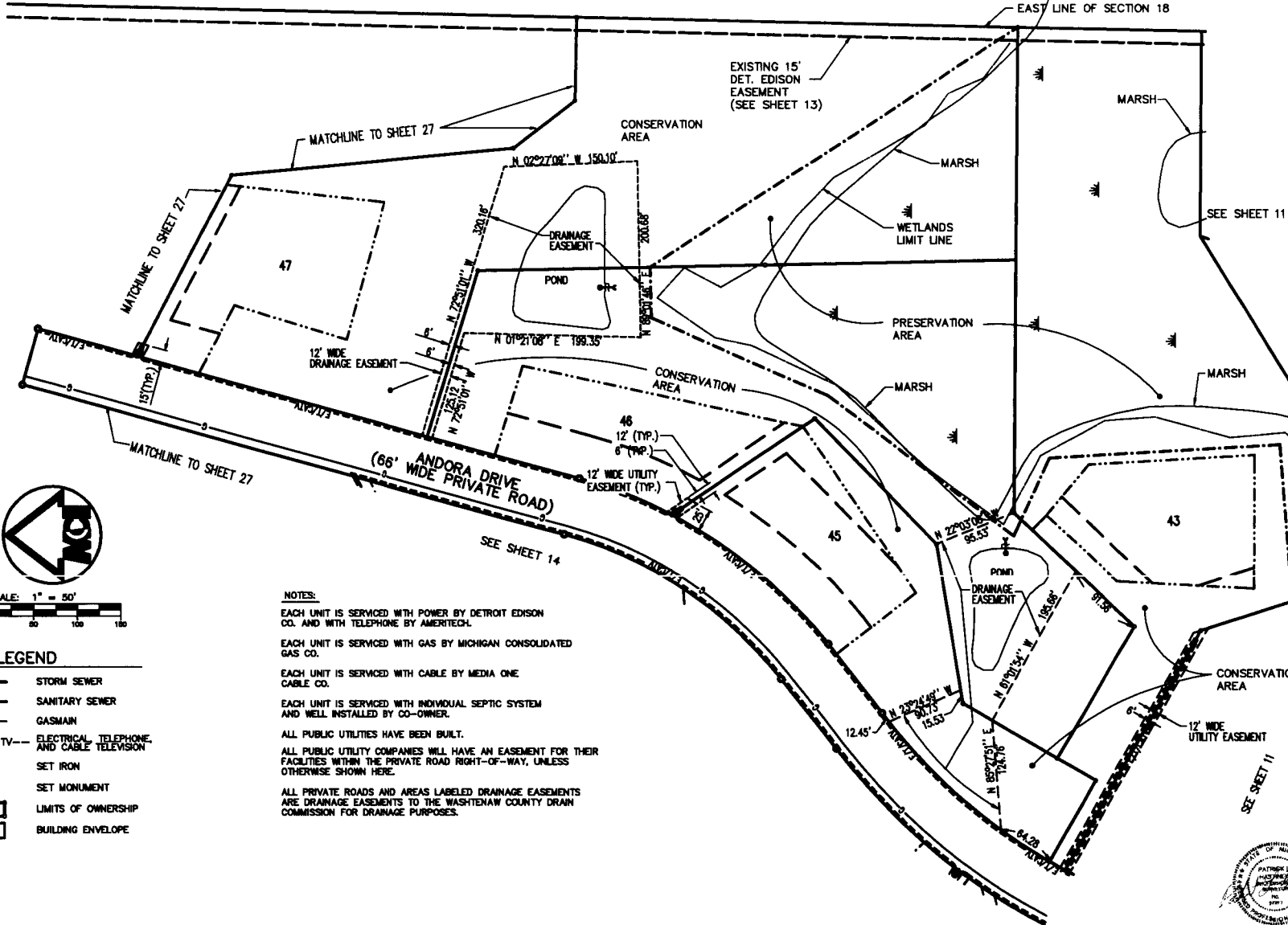
5272999

Page: 70 of 103
03/18/2002 09:15A

L-4106 P-212



Peggy M. Heines - Washtenaw Co. DMAAM



LEGEND

- R- STORM SEWER
- S- SANITARY SEWER
- G- GASMAIN
- E/T/CA TV- ELECTRICAL, TELEPHONE, AND CABLE TELEVISION
- SET IRON
- SET MONUMENT
- ▭ LIMITS OF OWNERSHIP
- ▭ BUILDING ENVELOPE

NOTES:
 EACH UNIT IS SERVICED WITH POWER BY DETROIT EDISON CO. AND WITH TELEPHONE BY AMERITECH.
 EACH UNIT IS SERVICED WITH GAS BY MICHIGAN CONSOLIDATED GAS CO.
 EACH UNIT IS SERVICED WITH CABLE BY MEDIA ONE CABLE CO.
 EACH UNIT IS SERVICED WITH INDIVIDUAL SEPTIC SYSTEM AND WELL INSTALLED BY CO-OWNER.
 ALL PUBLIC UTILITIES HAVE BEEN BUILT.
 ALL PUBLIC UTILITY COMPANIES WILL HAVE AN EASEMENT FOR THEIR FACILITIES WITHIN THE PRIVATE ROAD RIGHT-OF-WAY, UNLESS OTHERWISE SHOWN HERE.
 ALL PRIVATE ROADS AND AREAS LABELED DRAINAGE EASEMENTS ARE DRAINAGE EASEMENTS TO THE WASHTENAW COUNTY DRAIN COMMISSION FOR DRAINAGE PURPOSES.

GLENNBOROUGH
SITE CONDOMINIUM - PHASE 2
EASEMENT & UTILITY PLAN

PATRICK L. HASTINGS
PROFESSIONAL SURVEYOR
NO. 37277
AS BUILT NOVEMBER 27, 2001



MIDWESTERN CONSULTING
 3415 River Dale
 Oak, Michigan 48866
 Call: 248-466-1100
 Fax: 248-466-1101
 E-mail: info@midwesternconsulting.com
 Website: www.midwesternconsulting.com

CLIENT
GLENNBOROUGH - PHASE 2
 A SITE CONDOMINIUM IN SECTION 17 & 18
 SUPERIOR TOWNSHIP, WASHTENAW CO., MICHIGAN

EASEMENT & UTILITY PLAN - UNITS 43, 45-47

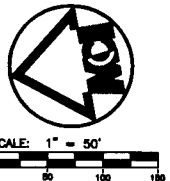
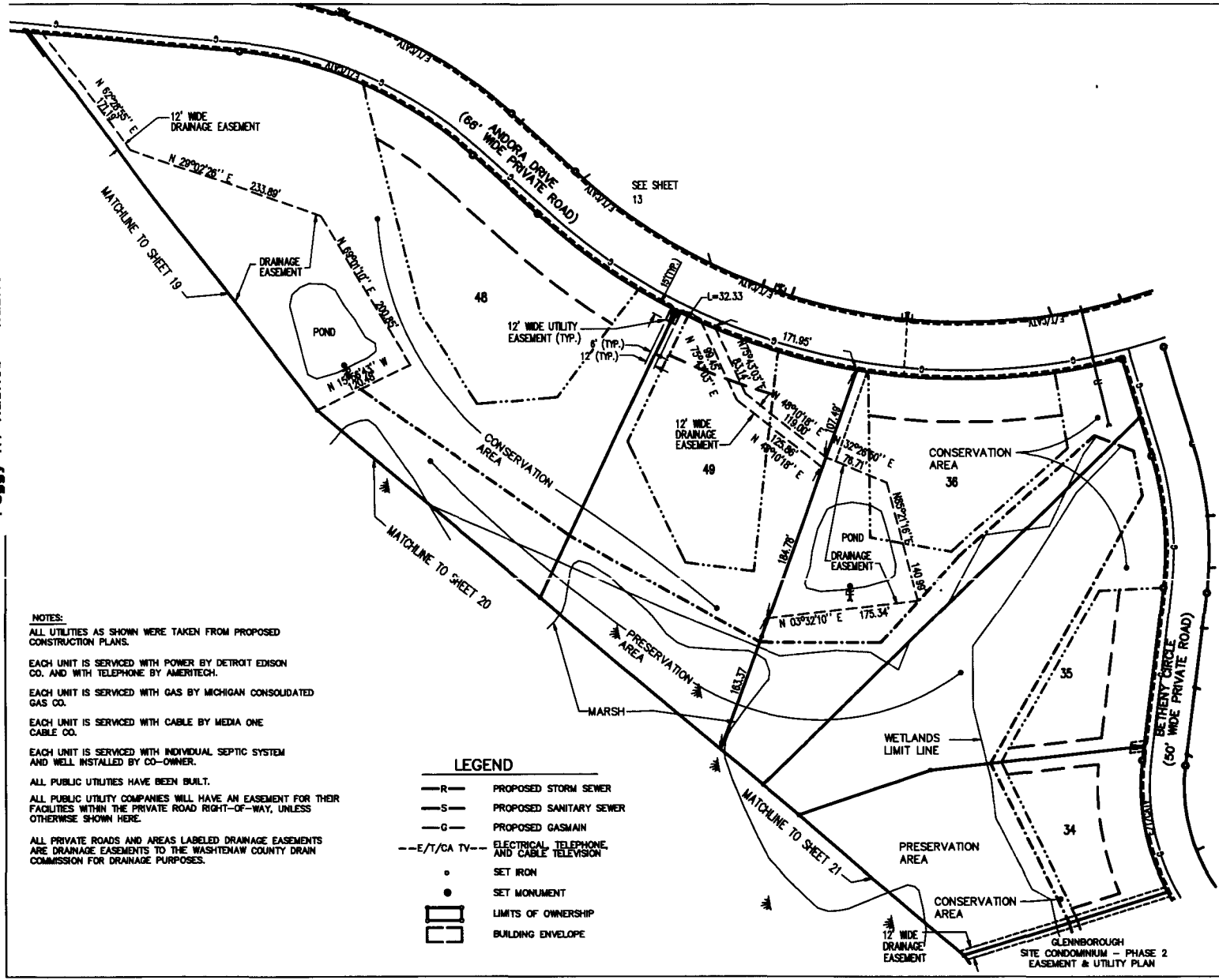
13

JOB NO. **98297**

5272399

Page: 71 of 103
03/18/2002 09:15A

Peggy M. Haines - Washtenaw Co. DMARM L-4106 P-212



NOTES:
 ALL UTILITIES AS SHOWN WERE TAKEN FROM PROPOSED CONSTRUCTION PLANS.
 EACH UNIT IS SERVICED WITH POWER BY DETROIT EDISON CO. AND WITH TELEPHONE BY AMERITECH.
 EACH UNIT IS SERVICED WITH GAS BY MICHIGAN CONSOLIDATED GAS CO.
 EACH UNIT IS SERVICED WITH CABLE BY MEDIA ONE CABLE CO.
 EACH UNIT IS SERVICED WITH INDIVIDUAL SEPTIC SYSTEM AND WELL INSTALLED BY CO-OWNER.
 ALL PUBLIC UTILITIES HAVE BEEN BUILT.
 ALL PUBLIC UTILITY COMPANIES WILL HAVE AN EASEMENT FOR THEIR FACILITIES WITHIN THE PRIVATE ROAD RIGHT-OF-WAY, UNLESS OTHERWISE SHOWN HERE.
 ALL PRIVATE ROADS AND AREAS LABELED DRAINAGE EASEMENTS ARE DRAINAGE EASEMENTS TO THE WASHTENAW COUNTY DRAIN COMMISSION FOR DRAINAGE PURPOSES.

LEGEND

—R—	PROPOSED STORM SEWER
—S—	PROPOSED SANITARY SEWER
—G—	PROPOSED GASMAIN
---E/T/CA TV---	ELECTRICAL, TELEPHONE, AND CABLE TELEVISION
○	SET IRON
●	SET MONUMENT
□	LIMITS OF OWNERSHIP
▭	BUILDING ENVELOPE

STATE OF MICHIGAN
 PATRICK L. HASTINGS
 PROFESSIONAL SURVEYOR
 NO. 37277
 AS BUILT NOVEMBER 27, 2001

MIDWESTERN CONSULTING
 2015 Perry Drive
 Farmington Hills, Michigan 48334
 Phone: 248.466.8800
 Fax: 248.466.8801
 Website: www.midwesternconsulting.com

GLENBOROUGH - PHASE 2
 A SITE CONDOMINIUM IN SECTION 17
 SHERBORN TOWNSHIP, WASHTENAW CO., MICHIGAN
 EASEMENT & UTILITY PLAN - UNITS 34-36, 48-49

14

98297

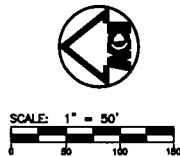
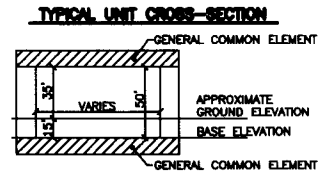
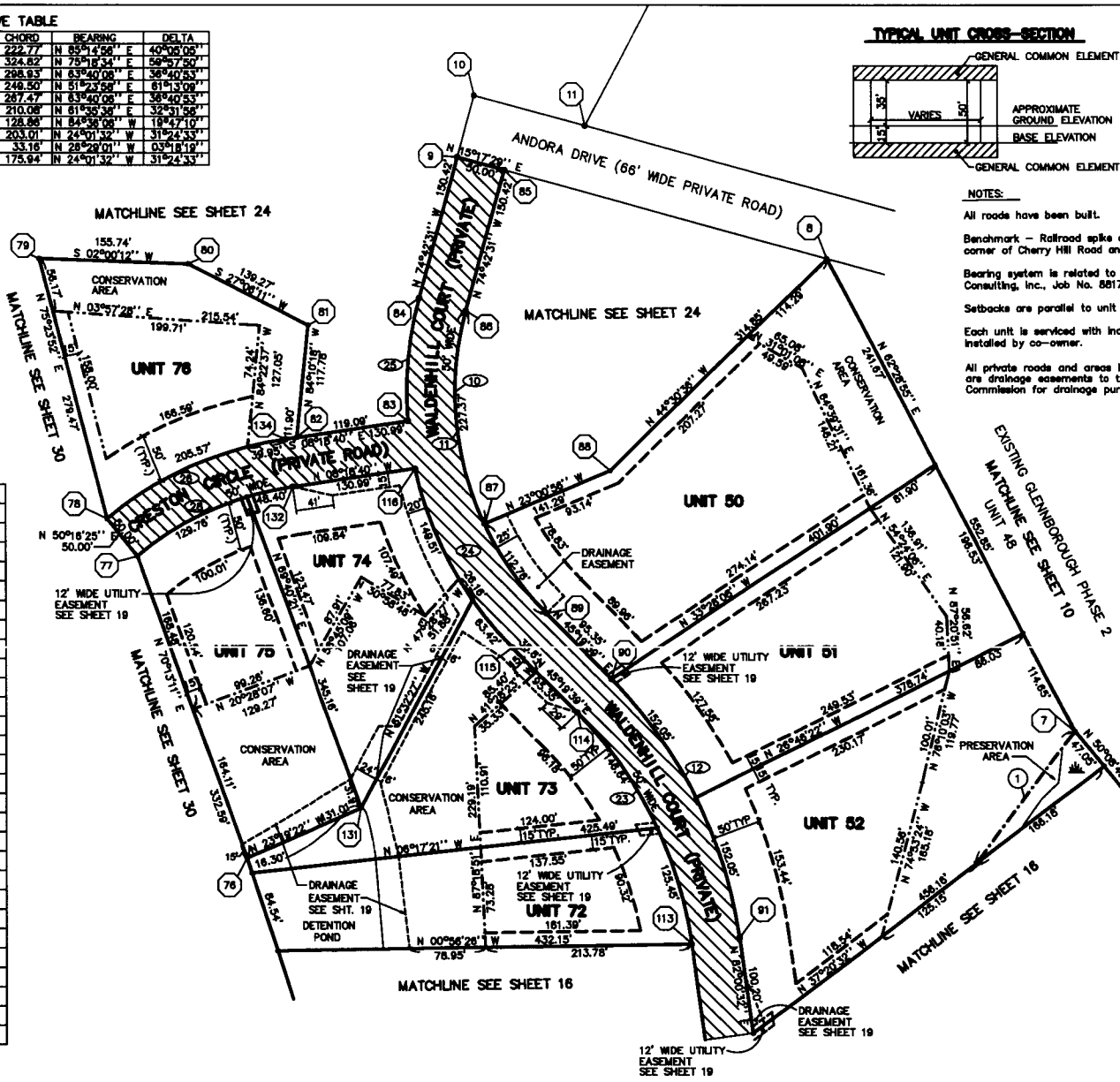


CURVE TABLE

CURVE	RADIUS	LENGTH	CHORD	BEARING	DELTA
10	325.00	227.37	222.77	N 89°14'56" E	40°00'00"
11	325.00	340.13	324.82	N 79°18'34" E	52°57'50"
12	375.00	304.10	298.83	N 83°40'08" E	39°42'51"
13	248.00	261.78	248.50	N 81°23'58" E	61°43'09"
23	425.00	272.09	267.47	N 83°40'08" E	38°40'53"
24	375.00	212.83	210.08	N 61°35'35" E	32°31'58"
25	375.00	126.50	126.88	N 84°36'06" W	19°47'10"
26	375.00	208.57	203.01	N 24°01'32" W	31°24'33"
27	375.00	33.17	33.16	N 28°29'01" W	03°18'19"
28	325.00	178.16	175.84	N 24°01'32" W	31°24'33"

COORDINATE TABLE

PT. #	NORTHING	EASTING
7	11815.10	11727.33
8	11771.42	12217.83
9	12152.10	12321.98
10	12135.80	12385.62
11	12021.28	12354.37
76	12375.32	11595.56
77	12487.87	11908.53
78	12519.63	11946.59
79	12590.28	12217.43
80	12434.84	12211.98
81	12310.87	12148.53
82	12322.83	12031.36
83	12204.79	12048.58
84	12192.87	12178.86
85	12104.77	12308.77
86	12144.43	12183.67
87	12125.99	11941.88
88	11995.95	11998.92
89	12082.06	11848.47
90	11995.03	11781.88
91	11862.43	11513.75
113	11911.94	11506.80
114	12030.58	11748.51
115	12097.82	11814.32
116	12197.56	11999.10
131	12255.01	11847.43
132	12327.17	11880.15
134	12334.40	12029.83



NOTES:
 All roads have been built.
 Benchmark - Railroad spike east side of M.B.T. pole at southeast corner of Cherry Hill Road and Gale Road. Elev. = 835.42
 Bearing system is related to a previous survey by Midwestern Consulting, Inc., Job No. 88176, Dated: 8/11/88.
 Setbacks are parallel to unit boundaries unless otherwise shown.
 Each unit is serviced with individual septic system and well installed by co-owner.
 All private roads and areas labeled drainage easements are drainage easements to the Washtenaw County Drain Commission for drainage purposes.

- LEGEND**
- (1) CURVE NUMBER
 - (2) LINE NUMBER
 - [Hatched Box] GENERAL COMMON ELEMENT
 - SET IRON
 - SET MONUMENT
 - [Solid Line] LIMITS OF OWNERSHIP
 - [Dashed Line] BUILDING ENVELOPE
 - [Dotted Line] CONSERVATION LINE
 - [Dash-dot Line] PRESERVATION LINE

AREA AND ELEVATION TABLE

UNIT	AREA (SQ.FT.)	BASE ELEV.
UNIT 50	87,877	851.0
UNIT 51	87,095	851.3
UNIT 52	80,920	836.0
UNIT 74	44,017	836.5
UNIT 75	48,893	835.0
UNIT 76	44,748	837.5
UNIT 78	44,231	839.0
UNIT 79	49,175	847.0

PRESERVATION AREA
 (1) N 30°28'46" E 170.72'
 PATRICK J. WASTINGS
 PROFESSIONAL SURVEYOR
 NO. 37277
 AS BUILT: NOVEMBER 27, 2001

MIDWESTERN CONSULTING
 2418 Pine Drive
 G.A. Bouchard and
 Associates, Inc.
 Lansing, Michigan 48910
 Phone: 734-764-8888
 Fax: 734-764-8889

CLIENT

GLENNBOROUGH - PHASE 3
 A SITE CONDOMINIUM IN SECTION 17 & 18,
 SUPERIOR TOWNSHIP, WASHTENAW CO., MICHIGAN
 SITE AND SURVEY PLAN - UNITS 50-52 AND 72-76

15

98297

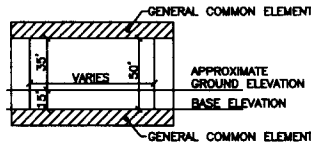
COORDINATE TABLE

PT.#	NORTHING	EASTING
74	12478.21	11184.87
75	12309.97	11395.34
92	11837.38	11335.30
93	11881.72	11140.31
94	11589.14	11097.57
109	12216.53	11088.70
110	12189.33	11239.88
111	11959.06	11424.25
112	11901.48	11432.33
113	11911.94	11508.80
117	11894.54	11382.82
118	11886.89	11328.35
119	11899.46	11093.56
120	11586.89	11050.82
121	11476.28	10990.11
122	11575.41	10871.45
123	11857.85	10770.95
124	12009.83	10800.26
125	12188.35	11058.34
126	12121.15	11228.51
127	11952.11	11374.73

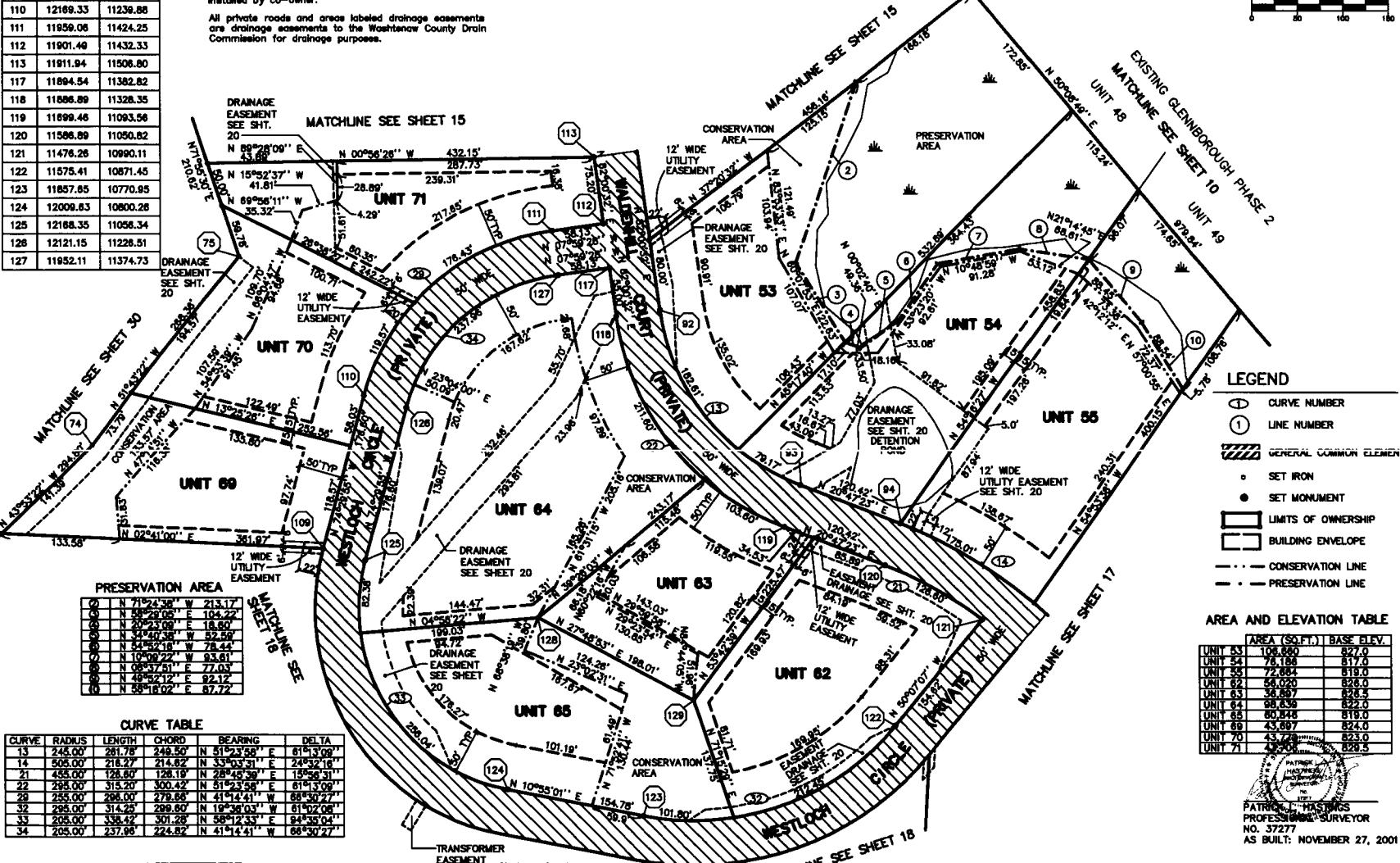
NOTES:

All roads have been built.
 Benchmark - Railroad spike east side of M.B.T. pole at southeast corner of Cherry Hill Road and Gate Road. Elev. = 835.42
 Bearing system is related to a previous survey by Midwestern Consulting, Inc., Job No. 88178, Dated: 8/11/88.
 Setbacks are parallel to unit boundaries unless otherwise shown.
 Each unit is serviced with individual septic system and well installed by co-owner.
 All private roads and areas labeled drainage easements are drainage easements to the Washtenaw County Drain Commission for drainage purposes.

TYPICAL UNIT CROSS-SECTION



SCALE: 1" = 50'
 0 50 100 150



PRESERVATION AREA

10	N 71°24'38" W	213.17
11	N 80°23'08" E	104.92
12	N 81°40'38" W	92.59
13	N 82°58'18" W	78.44
14	N 10°38'22" W	93.61
15	N 89°27'51" E	72.03
16	N 89°27'51" E	92.17
17	N 58°18'02" E	87.72

CURVE TABLE

CURVE	RADIUS	LENGTH	CHORD	BEARING	DELTA
13	245.00	281.78	248.50	N 51°23'58" E	61°33'09"
14	505.00	218.27	214.82	N 33°03'31" E	24°32'16"
21	435.00	128.60	128.19	N 28°42'39" E	15°46'31"
22	295.00	315.29	300.42	N 51°33'58" E	61°33'09"
23	235.00	298.00	173.85	N 41°14'41" W	68°37'27"
32	228.00	314.29	298.60	N 19°28'03" W	61°02'08"
33	205.00	338.42	301.28	N 56°12'33" E	84°35'04"
34	205.00	237.98	224.82	N 41°14'41" W	68°37'27"

LEGEND

- ⊙ CURVE NUMBER
- ① LINE NUMBER
- ▨ GENERAL COMMON ELEMENT
- SET IRON
- SET MONUMENT
- ▭ LIMITS OF OWNERSHIP
- ▭ BUILDING ENVELOPE
- - - CONSERVATION LINE
- - - PRESERVATION LINE

AREA AND ELEVATION TABLE

UNIT	AREA (SQ.FT.)	BASE ELEV.
UNIT 53	108,580	827.0
UNIT 54	78,188	817.0
UNIT 55	72,884	819.0
UNIT 62	54,020	826.0
UNIT 63	31,867	825.0
UNIT 64	88,826	825.0
UNIT 65	80,248	819.0
UNIT 69	43,897	824.0
UNIT 70	43,288	823.0
UNIT 71	42,904	828.5

PATRIK L. HASTINGS
 PROFESSIONAL SURVEYOR
 NO. 37277
 AS BUILT: NOVEMBER 27, 2001

MIDWESTERN CONSULTING
 2415 West 10th Street
 Grand Rapids, Michigan 49508
 Phone: 616-771-1111
 Fax: 616-771-1112

GLENBOFOUGH - PHASE 3
 A SITE CONDOMINIUM IN SECTION 17 & 18,
 SUPERIOR TOWNSHIP, WASHTENAW CO., MICHIGAN
 SITE AND SURVEY PLAN - UNITS 53-55, 62-65 AND 69-71

CLIENT

98297

5272399

Page: 74 of 103
03/18/2002 09:16A

Peggy M. Haines - Washtenaw Co. DMAP L-4106 P-212



COORDINATE TABLE

PT.#	NORTHING	EASTING
4	10708.32	10546.18
5	10760.19	10716.22
6	10888.09	10675.12
95	11369.26	10980.49
96	11319.89	10910.33
97	11214.88	10846.21
98	11200.11	10844.01
99	11156.16	10852.31
100	11180.79	10785.74
101	11213.79	10795.92
102	11228.56	10800.12
103	11355.45	10675.17
104	11424.82	10845.34
105	11437.90	10956.05
106	11537.04	10639.39
130	11382.79	10730.06

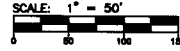
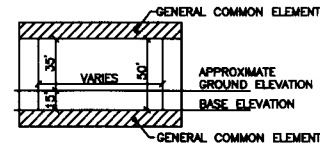
PRESERVATION AREA

1	N 49°57'21" E	137.51'
2	N 8°58'05" E	82.59'
3	N 78°23'05" E	71.07'
4	N 84°29'57" E	186.53'
5	N 08°17'09" E	41.63'
6	N 79°33'07" W	51.61'
7	N 40°13'07" W	71.35'
8	N 51°11'13" E	134.89'
9	N 77°25'32" W	158.18'
10	N 84°58'05" E	145.05'

CURVE TABLE

CURVE	RADIUS	LENGTH	CHORD	BEARING	DELTA
13	240.00'	123.30'	122.01'	N 30°30'00" E	28°27'00"
16	50.00'	46.36'	44.72'	N 10°41'15" W	53°07'48"
17	75.00'	374.71'	90.00'	N 74°07'21" W	288°15'37"
18	50.00'	46.36'	44.72'	N 42°28'33" E	53°07'48"
19	290.00'	149.06'	147.42'	N 50°36'09" E	29°27'00"
20	455.00'	18.24'	18.23'	N 44°10'46" E	02°17'47"

TYPICAL UNIT CROSS-SECTION



NOTES:

All roads have been built.

Benchmark - Railroad spike east side of M.B.T. pole at southeast corner of Cherry Hill Road and Gale Road. Elev. = 835.42

Bearing system is related to a previous survey by Midwestern Consulting, Inc. Job No. 88176, Dated: 8/11/88.

Setbacks are parallel to unit boundaries unless otherwise shown.

Each unit is serviced with individual septic system and well installed by co-owner.

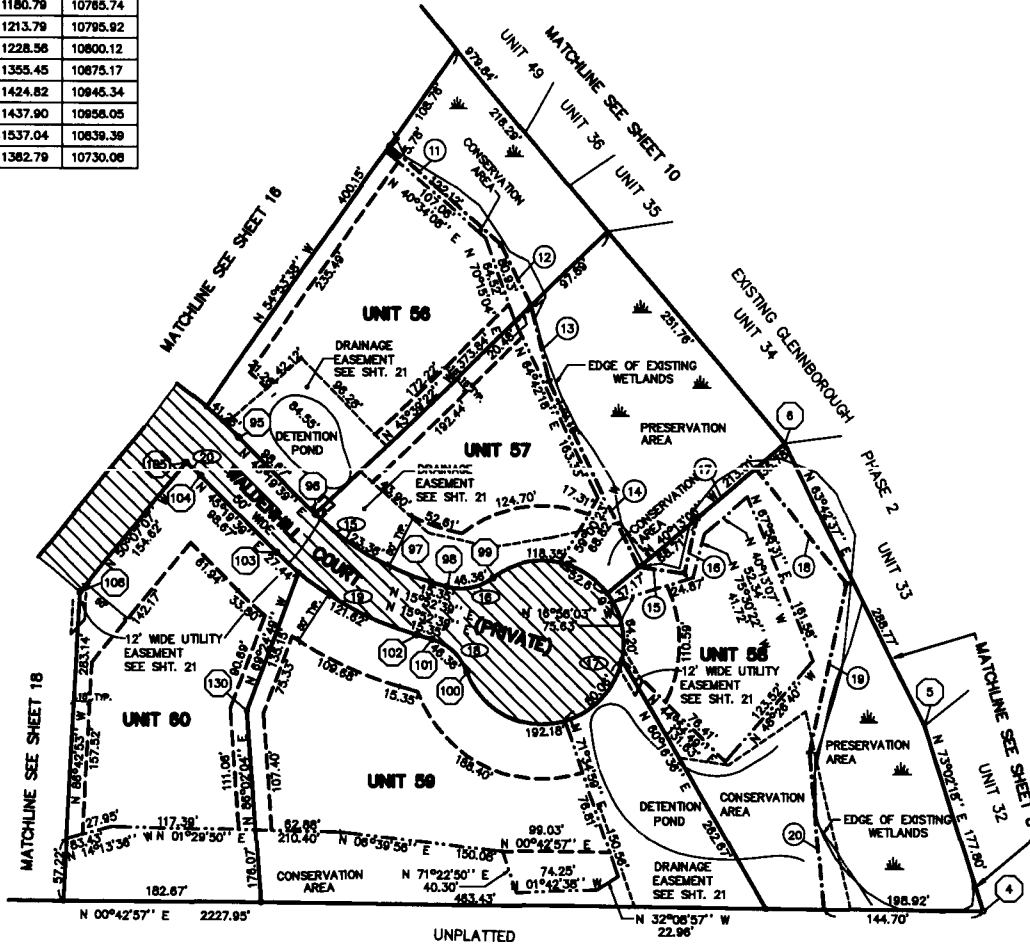
All private roads and areas labeled drainage easements are drainage easements to the Washtenaw County Drain Commission for drainage purposes.

LEGEND

- CURVE NUMBER
- LINE NUMBER
- GENERAL COMMON ELEMENT
- SET IRON
- SET MONUMENT
- LIMITS OF OWNERSHIP
- BUILDING ENVELOPE
- CONSERVATION LINE
- PRESERVATION LINE

AREA AND ELEVATION TABLE

UNIT	AREA (SQ.FT.)	BASE ELEV.
UNIT 56	68,220	819.0
UNIT 57	74,603	816.5
UNIT 58	82,129	815.0
UNIT 59	81,082	819.0
UNIT 60	82,131	821.0



MIDWESTERN CONSULTING
2810 Perry St. Ste. 100
Ann Arbor, MI 48106
Phone: 734-769-0000
Fax: 734-769-0001
www.midwesternconsulting.com

CLIENT

GLENNBOFLOUGH - PHASE 3
A SITE CONDOMINIUM IN SECTION 17 & 18,
SUPERIOR TOWNSHIP, WASHTENAW CO., MICHIGAN
SITE AND SUBDIVISION PLAN - UNITS 56-60

17

98297



PATRICK L. HASTINGS
PROFESSIONAL SURVEYOR
NO. 37277
AS BUILT: NOVEMBER 27, 2001



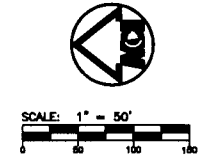
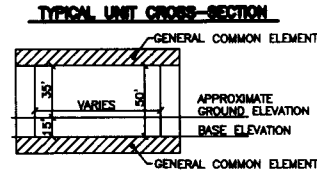
Peggy M. Haines - Washtenaw Co. DMARM

CURVE	RADIUS	LENGTH	CHORD	BEARING	DELTA
30	255.00'	420.96'	374.76'	N 56°12'53" E	84°35'04"
31	345.00'	367.82'	350.39'	N 19°36'03" W	61°02'08"

PT.	NORTHING	EASTING
21	N 56°27'30" E	146.21'
22	N 63°21'53" E	181.84'
23	N 10°59'30" E	203.67'
24	N 33°57'02" E	82.54'
25	N 35°04'49" E	147.83'

PT.#	NORTHING	EASTING
70	12936.10	10573.99
71	12932.94	10826.51
72	12702.28	10871.64
73	12888.67	10880.29
107	11867.12	10721.85
108	12018.10	10751.16
109	12218.53	11069.70

UNIT	AREA (SQ.FT.)	BASE ELEV.
UNIT 61	57,200	818.0
UNIT 66	87,858	813.5
UNIT 67	243,844	808.0
UNIT 68	69,506	813.0



- LEGEND**
- ⊖ CURVE NUMBER
 - ① LINE NUMBER
 - ▨ GENERAL COMMON ELEMENT
 - SET IRON
 - SET MONUMENT
 - ▭ LIMITS OF OWNERSHIP
 - ▭ BUILDING ENVELOPE
 - - - CONSERVATION LINE
 - · - · - PRESERVATION LINE

NOTES:

All roads have been built.

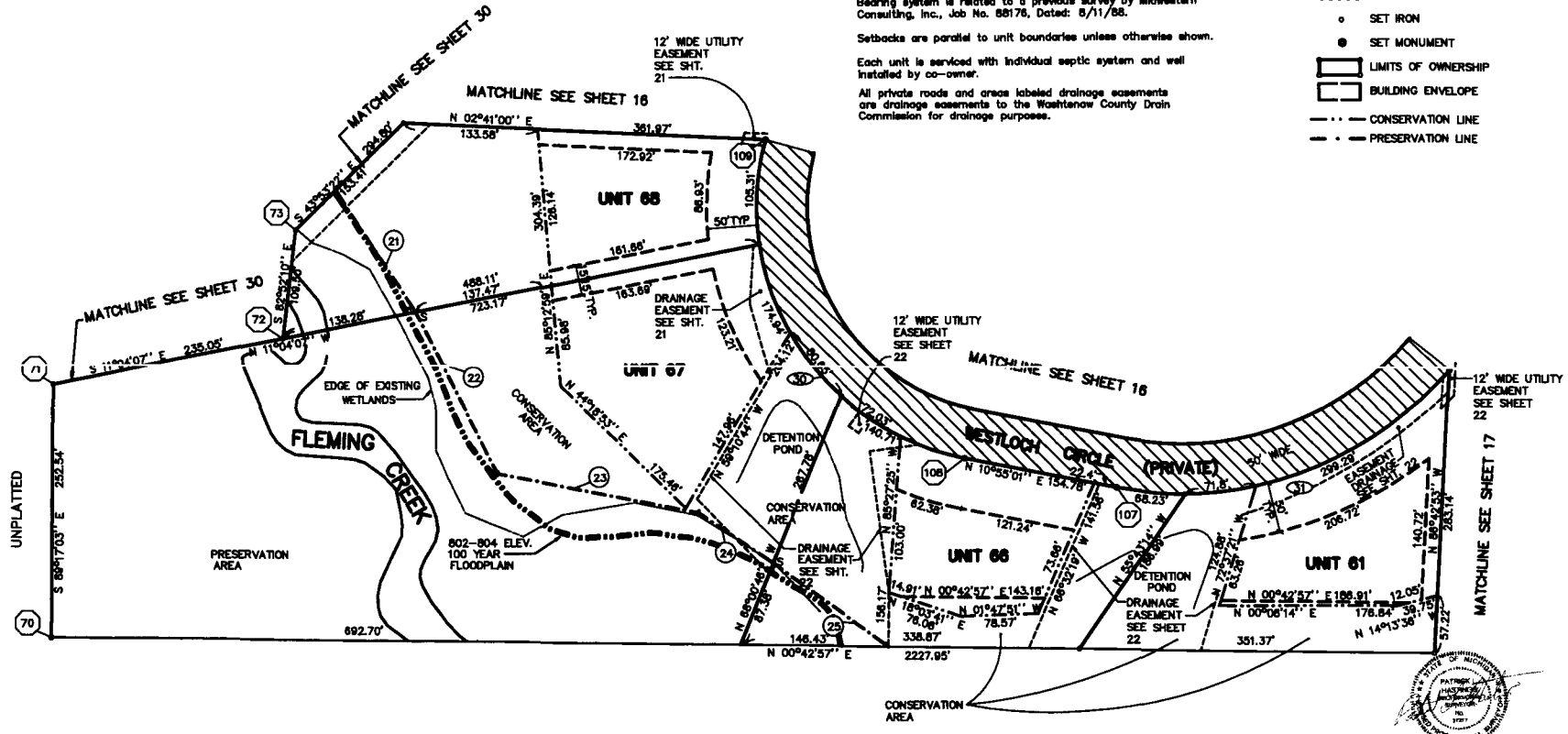
Benchmark - Railroad spike east side of M.B.T. pole at southeast corner of Cherry Hill Road and Gale Road. Elev. = 835.42

Bearing system is related to a previous survey by Midwestern Consulting, Inc., Job No. 88178, Dated: 8/11/88.

Setbacks are parallel to unit boundaries unless otherwise shown.

Each unit is serviced with individual septic system and well installed by co-owner.

All private roads and areas labeled drainage easements are drainage easements to the Washtenaw County Drain Commission for drainage purposes.



PATRICK L. HASTINGS
 PROFESSIONAL SURVEYOR
 NO. 37277
 AS BUILT: NOVEMBER 27, 2001

MIDWESTERN CONSULTING
 2818 Perry Drive
 Ann Arbor, Michigan 48106
 Phone: 734.263.8800
 Fax: 734.263.8801

GLENBOROUGH - PHASE 3
 A SITE CONDOMINIUM IN SECTION 17 & 18,
 SUPERIOR TOWNSHIP, WASHTENAW CO., MICHIGAN
 SITE AND SURVEY PLAN - UNITS 61, 66-68

CLIENT

96297

DATE: 11/27/01

SCALE: 1" = 50'

NO. 37277

AS BUILT: NOVEMBER 27, 2001

5272399

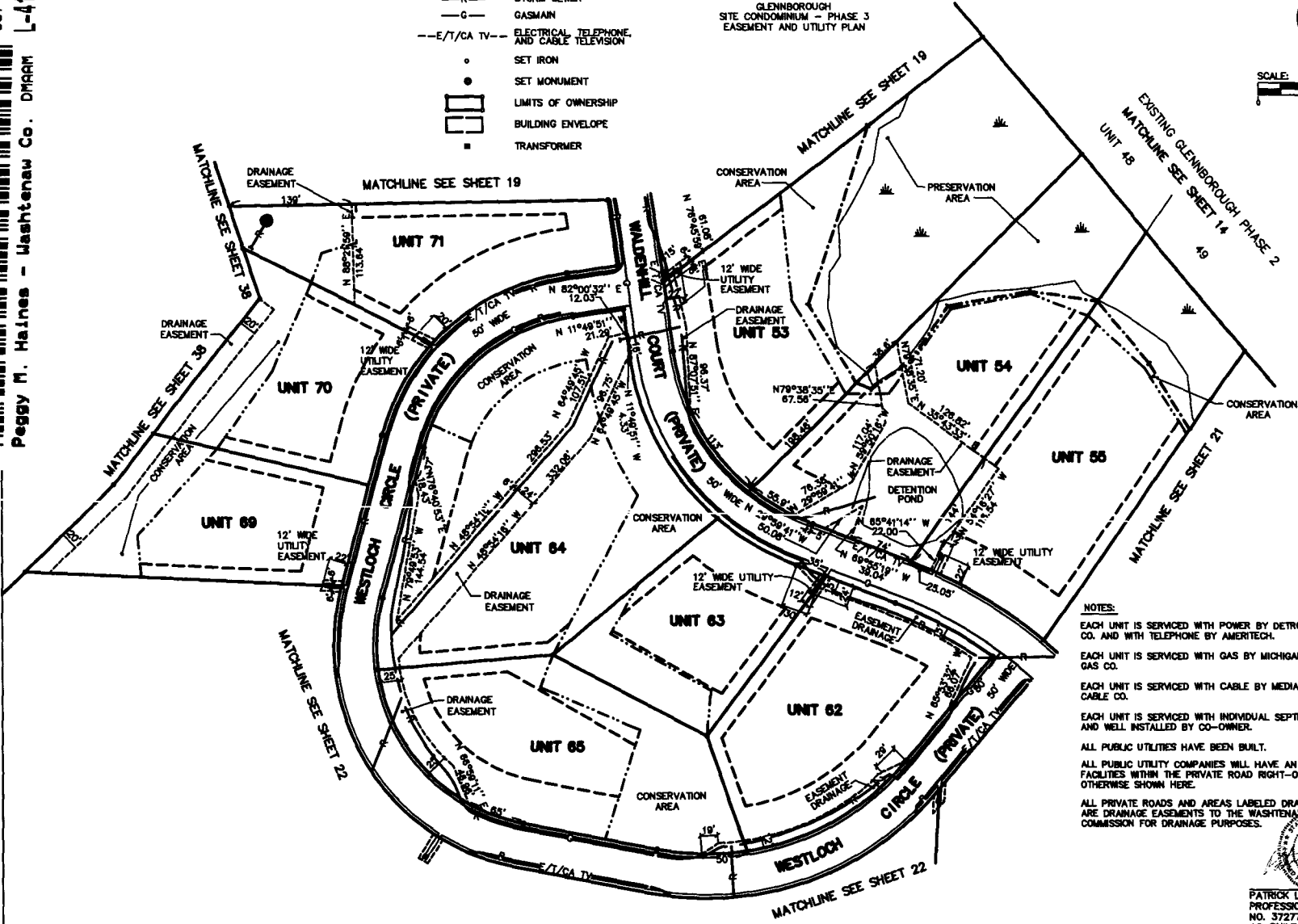
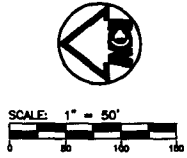
Page: 77 of 103
03/16/2002 09:15A

Peggy M. Haines - Washtenaw Co. DMAPM
L-4106 P-212

LEGEND

- R- STORM SEWER
- G- GAS MAIN
- E/T/CA TV- ELECTRICAL, TELEPHONE, AND CABLE TELEVISION
- SET IRON
- SET MONUMENT
- ▭ LIMITS OF OWNERSHIP
- ▭ BUILDING ENVELOPE
- TRANSFORMER

GLENNBOROUGH
SITE CONDOMINIUM - PHASE 3
EASEMENT AND UTILITY PLAN



NOTES:

- EACH UNIT IS SERVICED WITH POWER BY DETROIT EDISON CO. AND WITH TELEPHONE BY AMERITECH.
- EACH UNIT IS SERVICED WITH GAS BY MICHIGAN CONSOLIDATED GAS CO.
- EACH UNIT IS SERVICED WITH CABLE BY MEDIA ONE CABLE CO.
- EACH UNIT IS SERVICED WITH INDIVIDUAL SEPTIC SYSTEM AND WELL INSTALLED BY CO-OWNER.
- ALL PUBLIC UTILITIES HAVE BEEN BUILT.
- ALL PUBLIC UTILITY COMPANIES WILL HAVE AN EASEMENT FOR THEIR FACILITIES WITHIN THE PRIVATE ROAD RIGHT-OF-WAY, UNLESS OTHERWISE SHOWN HERE.
- ALL PRIVATE ROADS AND AREAS LABELED DRAINAGE EASEMENTS ARE DRAINAGE EASEMENTS TO THE WASHTENAW COUNTY DRAIN COMMISSION FOR DRAINAGE PURPOSES.



PATRICK L. HASTINGS
PROFESSIONAL SURVEYOR
NO. 37277
AS-BUILT: NOVEMBER 27, 2001

MIDWESTERN CONSULTING
2615 Appleton Road
Ann Arbor, Michigan 48106
Telephone: 734-769-8800
Fax: 734-769-8801

CLIENT

GLENNBOROUGH - PHASE 3
A SITE CONDOMINIUM IN SECTIONS 17 & 18
TOWNSHIP 36 NORTH, RANGE 4 WEST, MICHIGAN
COUNTY OF WASHTENAW CO.
EASEMENT & UTILITY PLAN - UNITS 63-65, 62-68 AND 69-71

20

JOB NO. 98297

5272399

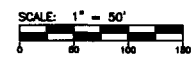
Page: 78 of 103
03/18/2002 09:15A

Peggy M. Haines - Washtenaw Co. DMAAM L-4106 P-212

GLENNBOROUGH
SITE CONDOMINIUM - PHASE 3
EASEMENT AND UTILITY PLAN

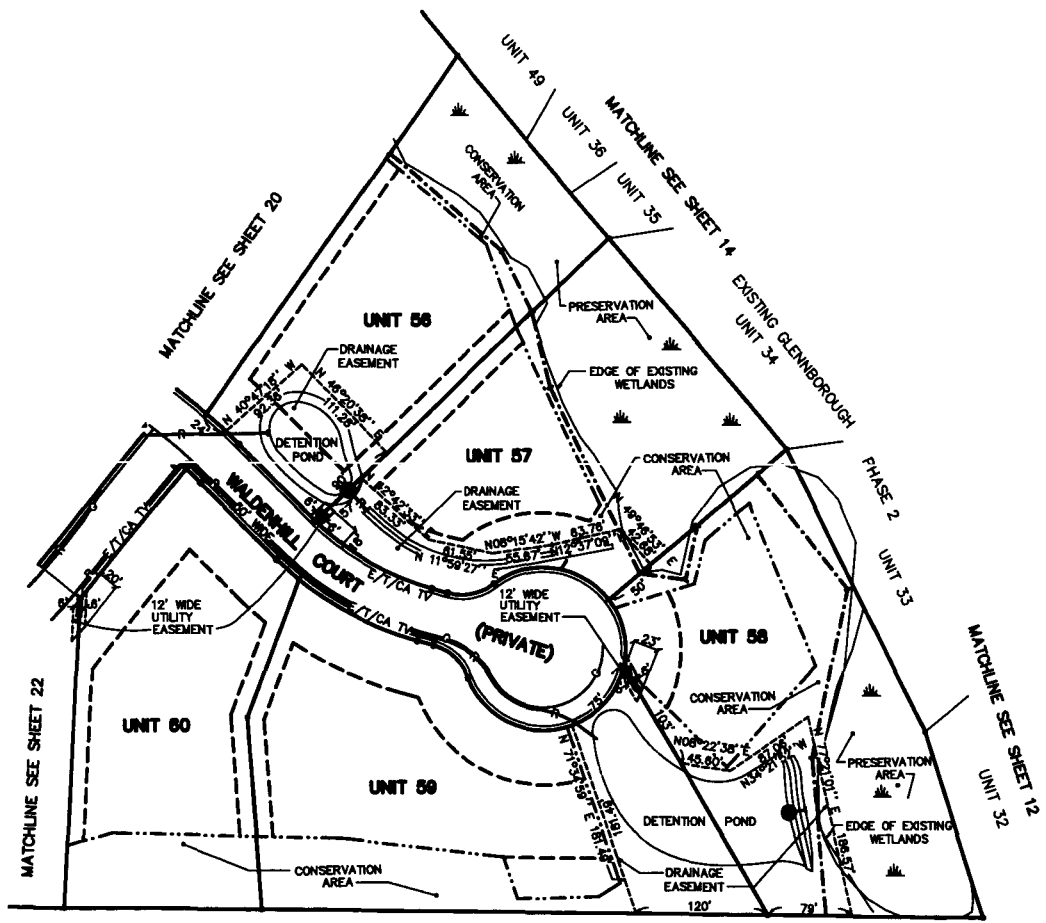
LEGEND

- R- STORM SEWER
- G- GAS MAIN
- E/T/CA TV-- ELECTRICAL, TELEPHONE, AND CABLE TELEVISION
- SET IRON
- SET MONUMENT
- [] LIMITS OF OWNERSHIP
- [] BUILDING ENVELOPE
- TRANSFORMER



NOTES:

- EACH UNIT IS SERVICED WITH POWER BY DETROIT EDISON CO. AND WITH TELEPHONE BY AMERITECH.
- EACH UNIT IS SERVICED WITH GAS BY MICHIGAN CONSOLIDATED GAS CO.
- EACH UNIT IS SERVICED WITH CABLE BY MEDIA ONE CABLE CO.
- EACH UNIT IS SERVICED WITH INDIVIDUAL SEPTIC SYSTEM AND WELL INSTALLED BY CO-OWNER.
- ALL PUBLIC UTILITIES HAVE BEEN BUILT.
- ALL PUBLIC UTILITY COMPANIES WILL HAVE AN EASEMENT FOR THEIR FACILITIES WITHIN THE PRIVATE ROAD RIGHT-OF-WAY, UNLESS OTHERWISE SHOWN HERE.
- ALL PRIVATE ROADS AND AREAS LABELED DRAINAGE EASEMENTS ARE DRAINAGE EASEMENTS TO THE WASHTENAW COUNTY DRAIN COMMISSION FOR DRAINAGE PURPOSES.



UNPLATTED



PATRICK L. HASTINGS
PROFESSIONAL SURVEYOR
NO. 37277
AS-BUILT: NOVEMBER 27, 2001

MIDWESTERN CONSULTING
1000 West Washtenaw
Ann Arbor, Michigan 48106
Phone: 734.769.8800
Fax: 734.769.8801

CLIENT

GLENNBOROUGH - PHASE 3
A SITE CONDOMINIUM IN SECTION 17 & 18,
SUPERIOR TOWNSHIP, WASHTENAW CO., MICHIGAN
EASEMENT & UTILITY PLAN - UNITS 56-60

21

JOB NO. **98297**

DATE: 11/27/01

BY: [Signature]

CHECKED: [Signature]

DATE: 11/27/01

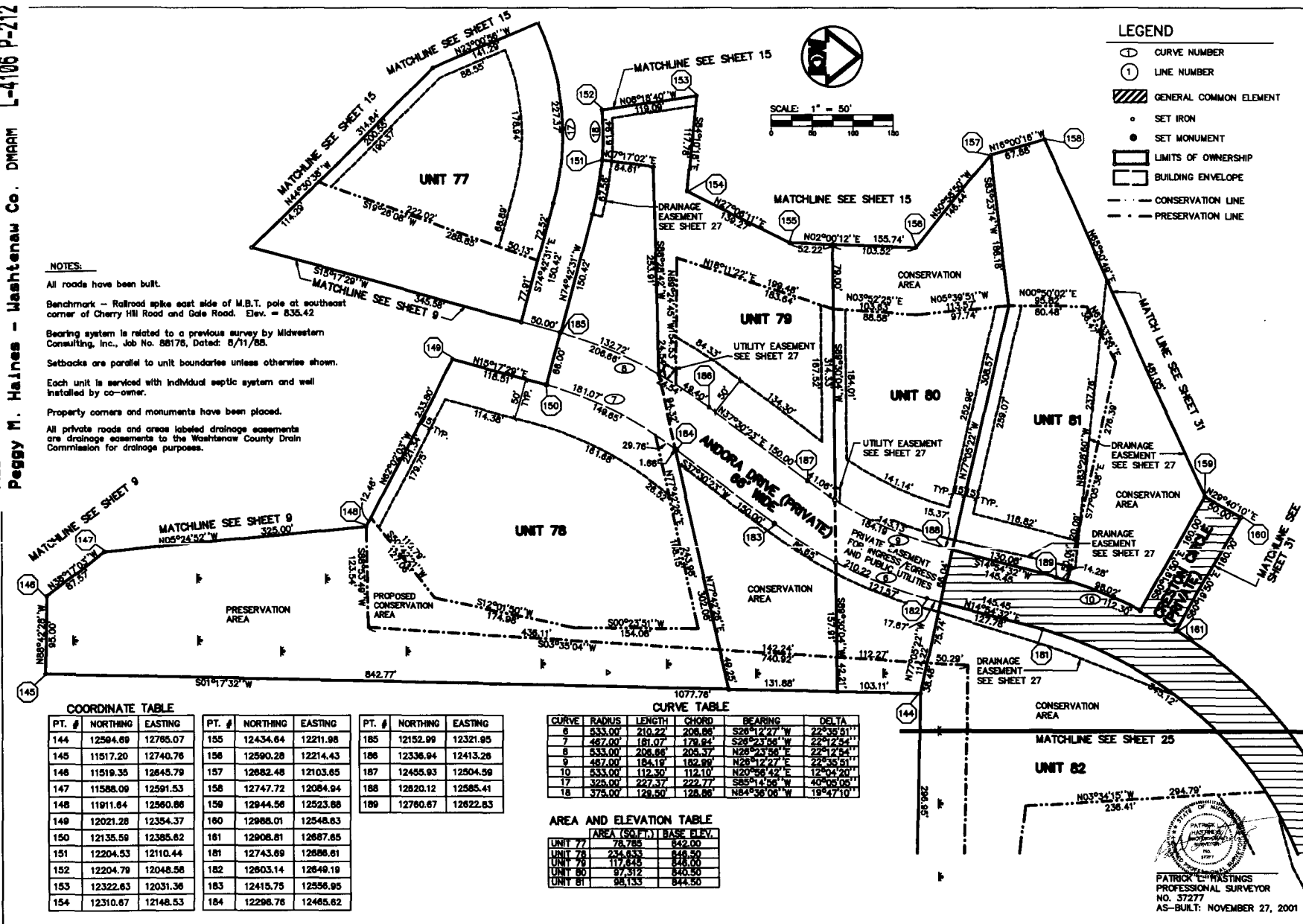
SCALE: 1" = 50'

DATE: 11/27/01

DATE: 11/27/01



Peggy M. Haines - Washtenaw Co. DWRM



NOTES:

- All roads have been built.
- Benchmark - Railroad spike east side of M.B.T. pole at southeast corner of Cherry Hill Road and Gale Road. Elev. = 835.42
- Bearing system is related to a previous survey by Midwestern Consulting, Inc., Job No. 88176, Dated: 8/11/85.
- Setbacks are parallel to unit boundaries unless otherwise shown.
- Each unit is serviced with individual septic system and well installed by co-owner.
- Property corners and monuments have been placed.
- All private roads and areas labeled drainage easements are drainage easements to the Washtenaw County Drain Commission for drainage purposes.

LEGEND

- ⊙ CURVE NUMBER
- ① LINE NUMBER
- ▨ GENERAL COMMON ELEMENT
- SET IRON
- SET MONUMENT
- ▭ LIMITS OF OWNERSHIP
- ▭ BUILDING ENVELOPE
- CONSERVATION LINE
- - - PRESERVATION LINE

COORDINATE TABLE

PT. #	NORTHING	EASTING	PT. #	NORTHING	EASTING	PT. #	NORTHING	EASTING
144	12594.69	12785.07	155	12434.64	12211.98	185	12152.99	12321.85
145	11517.20	12740.76	156	12590.28	12214.43	186	12336.94	12413.28
146	11519.35	12645.79	157	12682.48	12103.65	187	12455.93	12504.59
147	11588.09	12591.53	158	12747.72	12084.94	188	12820.12	12585.41
148	11911.64	12560.86	159	12944.56	12523.88	189	12780.67	12622.63
149	12021.28	12354.37	160	12988.01	12548.63			
150	12135.59	12385.62	161	12908.61	12687.65			
151	12204.53	12110.44	181	12743.69	12686.61			
152	12204.79	12048.56	182	12803.14	12649.19			
153	12322.63	12031.36	183	12415.75	12556.95			
154	12310.67	12148.53	184	12296.76	12465.62			

CURVE TABLE

CURVE	RADIUS	LENGTH	CHORD	BEARING	DELTA
6	633.00	210.27	208.88	S26°12'27" W	22°35'51"
7	487.00	181.07	178.94	S39°13'54" W	22°23'41"
8	633.00	208.88	205.57	N28°03'56" E	22°12'54"
9	487.00	184.19	182.89	N28°12'27" E	22°35'51"
10	633.00	112.30	112.10	N20°56'42" E	12°04'20"
17	326.00	227.37	222.77	S85°14'56" W	40°05'06"
18	375.00	128.50	128.66	N84°36'06" W	19°47'10"

AREA AND ELEVATION TABLE

UNIT	AREA (SQ. FT.)	BASE ELEV.
UNIT 77	78,785	842.00
UNIT 78	234,633	846.50
UNIT 79	117,845	848.00
UNIT 80	97,512	849.50
UNIT 81	86,153	844.50

MIDWESTERN CONSULTING
 10000 E. Grand Ave., Suite 200, Ann Arbor, MI 48106
 Phone: 734.769.1100 Fax: 734.769.1101
 Website: www.midwesternconsulting.com

CLIENT: **GLENNBOUGH - PHASE 4**
 A SITE CONFORMANCE IN SECTION 17 & 18 SUPERIOR TOWNSHIP, WASHINGTON CO., MICHIGAN
 SITE AND SURVEY PLAN - UNITS 78-81

24

DATE: 11/27/01
 SHEET NO. 88287

PATRICK C. HASTINGS
 PROFESSIONAL SURVEYOR
 NO. 37277
 AS-BUILT: NOVEMBER 27, 2001

5272399
 Page: 82 of 103
 03/18/2002 09:15A

Peggy M. Haines - Washtenaw Co. DPAAM L-4106 P-212

NOTES:

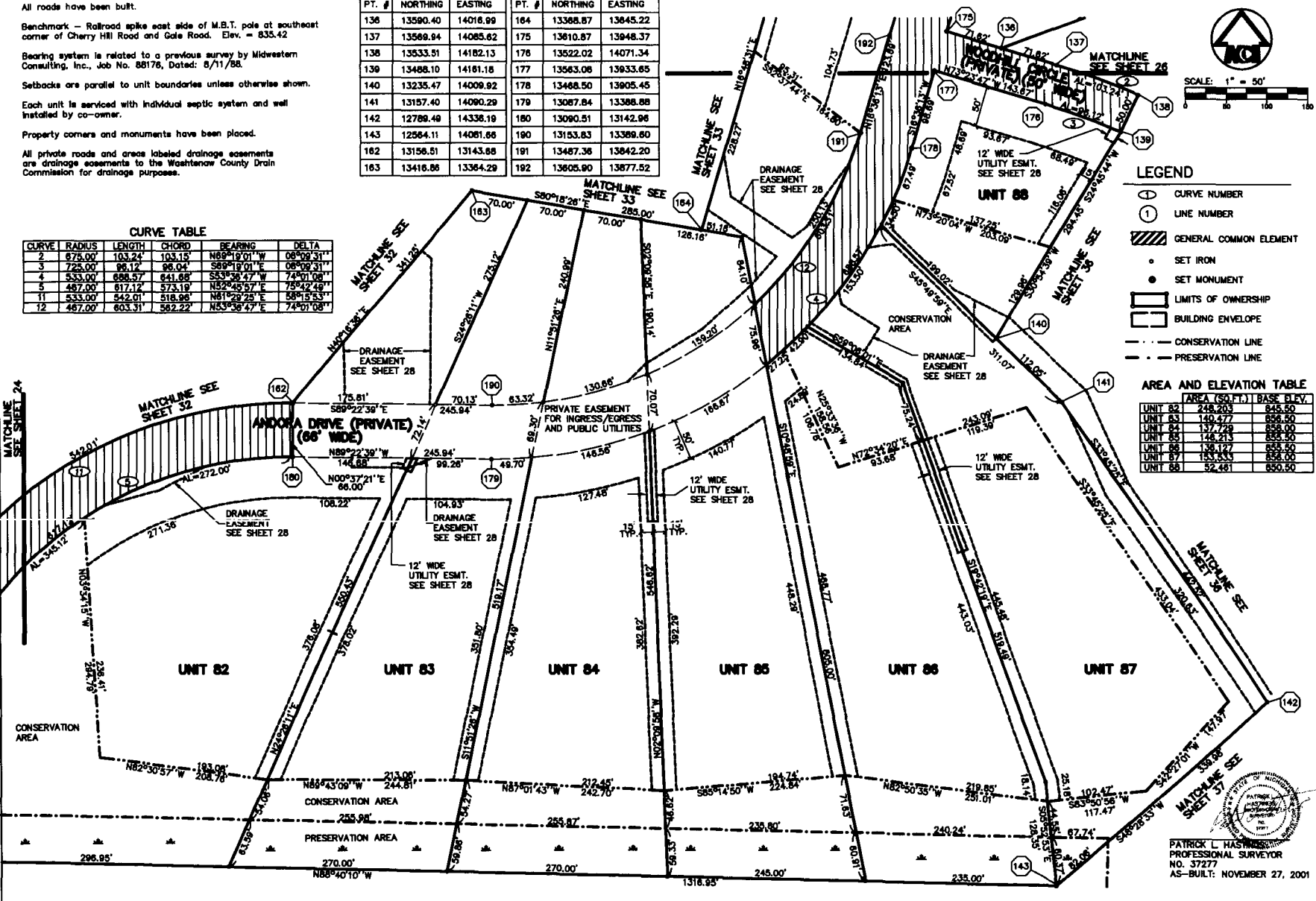
All roads have been built.
 Benchmark - Railroad spike east side of M.B.T. pole at southeast corner of Cherry Hill Road and Gale Road. Elev. = 835.42
 Bearing system is related to a previous survey by Midwestern Consulting, Inc., Job No. 88178, Dated: 8/11/88.
 Setbacks are parallel to unit boundaries unless otherwise shown.
 Each unit is serviced with individual septic system and well installed by co-owner.
 Property corners and monuments have been placed.
 All private roads and areas labeled drainage easements are drainage easements to the Washtenaw County Drain Commission for drainage purposes.

COORDINATE TABLE

PT. #	NORTHING	EASTING	PT. #	NORTHING	EASTING
136	13590.40	14018.99	164	13368.87	13645.22
137	13569.84	14065.62	175	13810.87	13948.37
138	13633.51	14182.13	176	13622.02	14071.34
139	13488.10	14181.18	177	13663.08	13633.65
140	13235.47	14009.92	178	13468.50	13905.45
141	13157.40	14090.29	179	13087.84	13388.88
142	12789.49	14336.19	180	13090.51	13142.98
143	12584.11	14081.66	180	13153.83	13369.60
162	13156.51	13143.68	181	13487.38	13842.20
163	13416.86	13364.29	182	13605.90	13877.52

CURVE TABLE

CURVE	RADIUS	LENGTH	CHORD	BEARING	DELTA
2	875.00'	103.24'	103.15'	N89°19'01" W	08°09'31"
3	725.00'	98.12'	98.04'	S89°19'01" E	08°09'31"
4	533.00'	698.57'	841.88'	S83°38'47" W	74°01'08"
5	487.00'	617.12'	573.19'	N82°48'57" E	78°42'48"
11	533.00'	542.01'	518.98'	N81°29'25" E	58°15'53"
12	487.00'	603.31'	562.22'	N53°36'47" E	74°01'08"



LEGEND

- ⊙ CURVE NUMBER
- ① LINE NUMBER
- ▨ GENERAL COMMON ELEMENT
- SET IRON
- SET MONUMENT
- ▭ LIMITS OF OWNERSHIP
- ▭ BUILDING ENVELOPE
- - - CONSERVATION LINE
- - - PRESERVATION LINE

AREA AND ELEVATION TABLE

UNIT	AREA (SQ FT)	BASE ELEV.
UNIT 82	248,203	848.50
UNIT 83	140,477	848.50
UNIT 84	137,728	858.50
UNIT 85	128,213	858.50
UNIT 86	138,127	858.50
UNIT 87	183,533	858.50
UNIT 88	52,461	858.50

MIDWESTERN CONSULTING
 10000 W. STATE ST. SUITE 100
 ANN ARBOR, MI 48106
 (313) 963-1100
 FAX (313) 963-1101

CLIENT
 GLENNBOFLOUGH - PHASE 4
 A SITE CONFORMANCE IN SECTION 17 & 18
 SUPERIOR TOWNSHIP, WASHINGTON CO., MICHIGAN
 SITE AND SURVEY PLAN - UNITS 82-88

25

98297
 PATRICK L. HAINES
 PROFESSIONAL SURVEYOR
 NO. 37277
 AS-BUILT: NOVEMBER 27, 2001

5272399

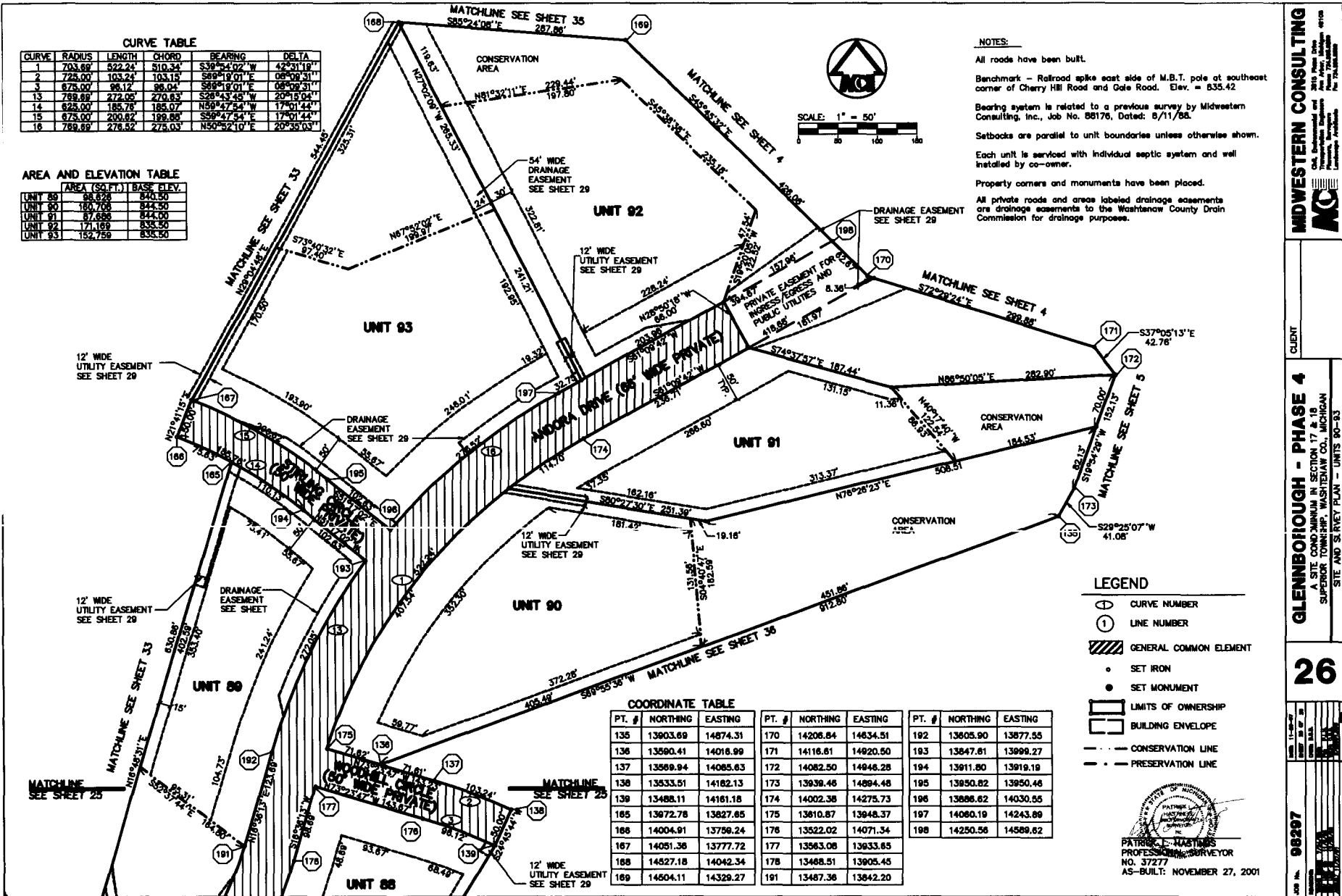
Page: 83 of 103
03/18/2002 09:15A

L-4106 P-212

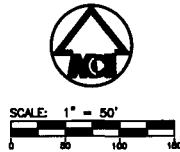
Peggy M. Haines - Washtenaw Co. DRRM

CURVE	RADIUS	LENGTH	CHORD	BEARING	DELTA
1	703.69'	522.24'	510.34'	S39°54'02" W	42°31'19"
2	726.00'	103.24'	103.15'	S69°19'01" E	09°09'31"
3	875.00'	95.12'	95.04'	S69°19'01" E	09°09'31"
13	789.89'	272.05'	270.63'	S28°43'45" W	20°15'04"
14	825.00'	185.75'	185.07'	N59°47'54" W	17°01'42"
15	875.00'	200.87'	199.80'	S59°47'54" E	17°01'42"
16	769.89'	276.52'	275.00'	N59°52'10" E	20°35'03"

UNIT	AREA (SQ.FT.)	BASK ELEV.
UNIT 89	36,628	844.50
UNIT 90	180,708	844.50
UNIT 91	67,686	844.00
UNIT 92	171,169	835.50
UNIT 93	152,759	835.50



NOTES:
 All roads have been built.
 Benchmark - Railroad spike east side of M.B.T. pole at southeast corner of Cherry Hill Road and Gate Road. Elev. = 835.42
 Bearing system is related to a previous survey by Midwestern Consulting, Inc., Job No. 88176, Dated: 8/11/88.
 Setbacks are parallel to unit boundaries unless otherwise shown.
 Each unit is serviced with individual septic system and well installed by co-owner.
 Property corners and monuments have been placed.
 All private roads and areas labeled drainage easements are drainage easements to the Washtenaw County Drain Commission for drainage purposes.



	CURVE NUMBER
	LINE NUMBER
	GENERAL COMMON ELEMENT
	SET IRON
	SET MONUMENT
	LIMITS OF OWNERSHIP
	BUILDING ENVELOPE
	CONSERVATION LINE
	PRESERVATION LINE

PT. #	NORTHING	EASTING	PT. #	NORTHING	EASTING	PT. #	NORTHING	EASTING
135	13903.69	14874.31	170	14206.84	14634.51	192	13605.90	13877.55
136	13590.41	14018.99	171	14116.61	14820.50	193	13847.61	13998.27
137	13569.94	14085.63	172	14082.50	14946.28	194	13911.80	13919.19
138	13533.51	14182.13	173	13939.46	14894.48	195	13950.82	13950.46
139	13488.11	14181.18	174	14002.38	14275.73	196	13886.62	14030.55
185	13672.78	13627.85	175	13610.87	13948.37	197	14060.19	14243.89
186	14004.91	13709.24	176	13522.02	14071.34	198	14250.56	14589.82
187	14051.36	13777.72	177	13563.08	13933.65			
188	14527.18	14042.34	178	13488.51	13905.45			
189	14504.11	14329.27	191	13487.36	13842.20			

PATRICIA E. HASTINGS
 PROFESSIONAL SURVEYOR
 NO. 37277
 AS-BUILT: NOVEMBER 27, 2001

MIDWESTERN CONSULTING

CLIENT

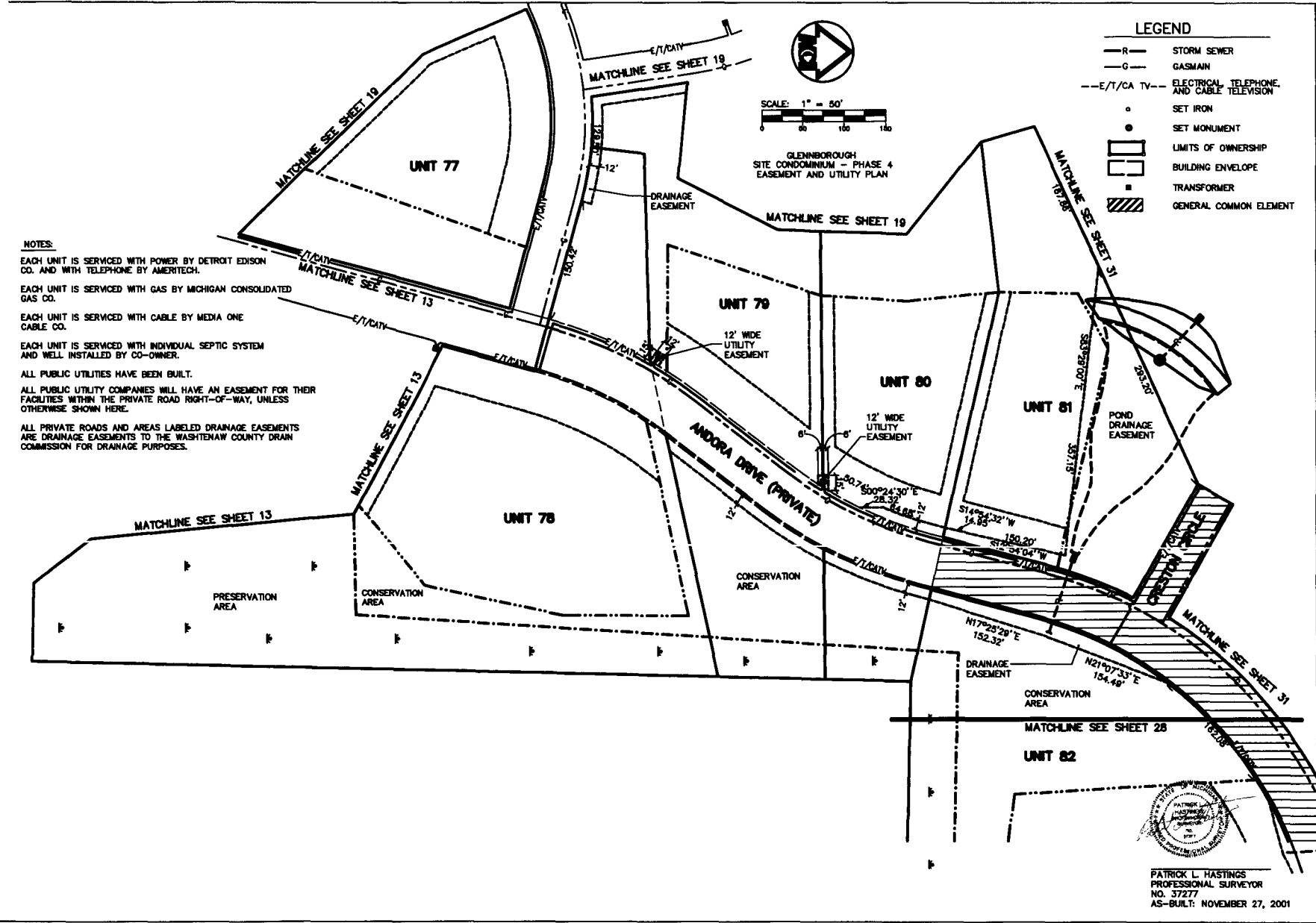
GLENNBOROUGH - PHASE 4
 A SITE CONFORMANCE SURVEY IN SECTION 17 & 18
 SUPERIOR TOWNSHIP, WASHINGTON COUNTY, MICHIGAN

26

98297

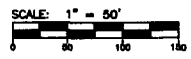
NOV 27 2001

NOTES:
 EACH UNIT IS SERVICED WITH POWER BY DETROIT EDISON CO. AND WITH TELEPHONE BY AMERITECH.
 EACH UNIT IS SERVICED WITH GAS BY MICHIGAN CONSOLIDATED GAS CO.
 EACH UNIT IS SERVICED WITH CABLE BY MEDIA ONE CABLE CO.
 EACH UNIT IS SERVICED WITH INDIVIDUAL SEPTIC SYSTEM AND WELL INSTALLED BY CO-OWNER.
 ALL PUBLIC UTILITIES HAVE BEEN BUILT.
 ALL PUBLIC UTILITY COMPANIES WILL HAVE AN EASEMENT FOR THEIR FACILITIES WITHIN THE PRIVATE ROAD RIGHT-OF-WAY, UNLESS OTHERWISE SHOWN HERE.
 ALL PRIVATE ROADS AND AREAS LABELED DRAINAGE EASEMENTS ARE DRAINAGE EASEMENTS TO THE WASHTENAW COUNTY DRAIN COMMISSION FOR DRAINAGE PURPOSES.



LEGEND

- R- STORM SEWER
- G- GASMAIN
- E/T/CA TV- ELECTRICAL, TELEPHONE, AND CABLE TELEVISION
- SET IRON
- SET MONUMENT
- ▭ LIMITS OF OWNERSHIP
- ▭ BUILDING ENVELOPE
- TRANSFORMER
- ▨ GENERAL COMMON ELEMENT



GLENNBOROUGH
 SITE CONDOMINIUM - PHASE 4
 EASEMENT AND UTILITY PLAN



PATRICK L. HASTINGS
 PROFESSIONAL SURVEYOR
 NO. 37277
 AS-BUILT: NOVEMBER 27, 2001

MIDWESTERN CONSULTING

CLIENT

GLENNBOROUGH - PHASE 4
 A SITE CONDOMINIUM IN SECTION 17 & 18
 SUPERIOR TOWNSHIP, WASHTENAW CO., MICHIGAN
 EASEMENT & UTILITY PLAN - UNITS 78-81

27

JOB NO. **98297**

DATE: 11/27/01

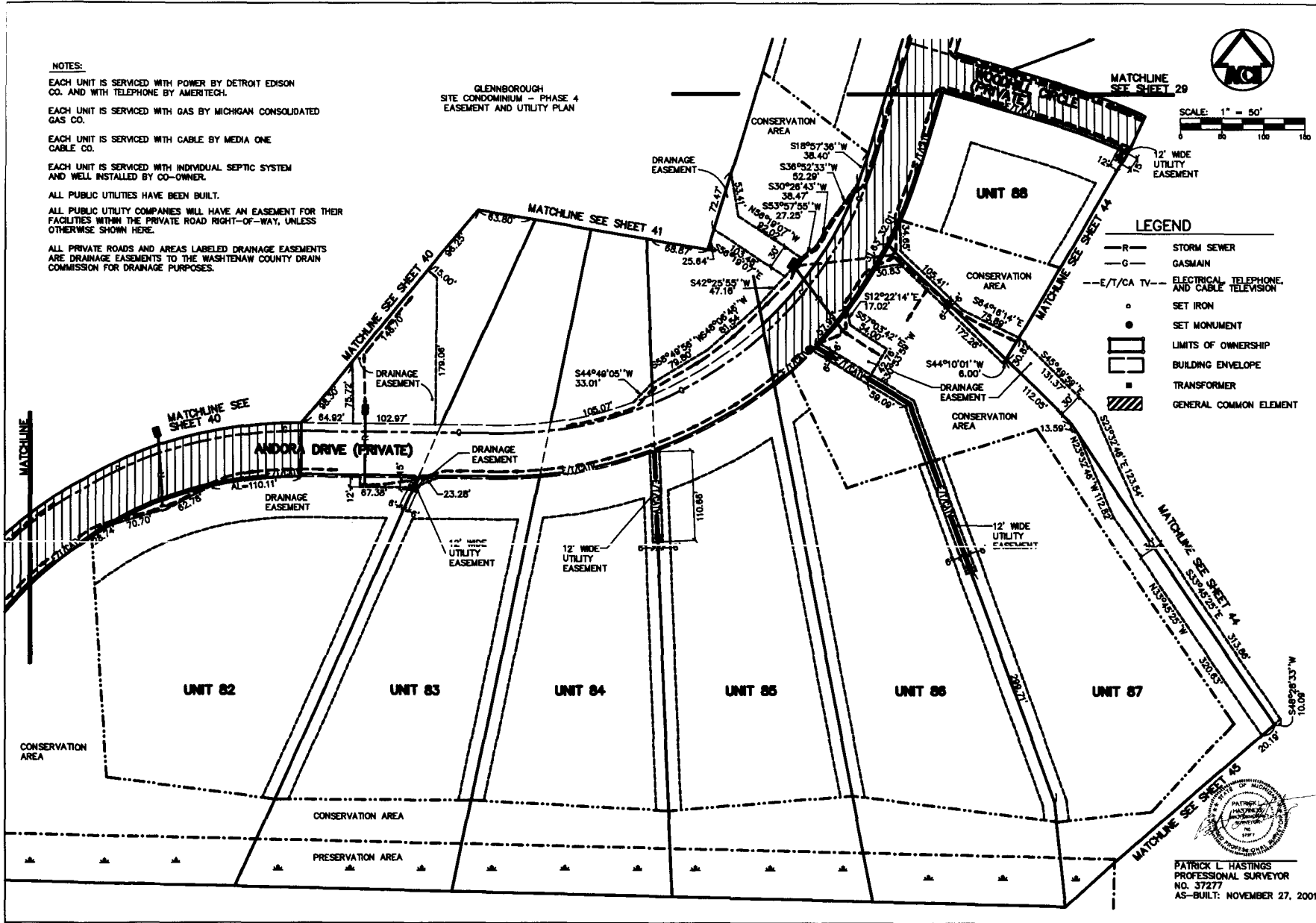
SCALE: AS SHOWN

DATE: 11/27/01

BY: [Signature]

CHECKED: [Signature]

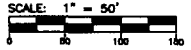
DATE: 11/27/01



NOTES:
 EACH UNIT IS SERVICED WITH POWER BY DETROIT EDISON CO. AND WITH TELEPHONE BY AMERITECH.
 EACH UNIT IS SERVICED WITH GAS BY MICHIGAN CONSOLIDATED GAS CO.
 EACH UNIT IS SERVICED WITH CABLE BY MEDIA ONE CABLE CO.
 EACH UNIT IS SERVICED WITH INDIVIDUAL SEPTIC SYSTEM AND WELL INSTALLED BY CO-OWNER.
 ALL PUBLIC UTILITIES HAVE BEEN BUILT.
 ALL PUBLIC UTILITY COMPANIES WILL HAVE AN EASEMENT FOR THEIR FACILITIES WITHIN THE PRIVATE ROAD RIGHT-OF-WAY, UNLESS OTHERWISE SHOWN HERE.
 ALL PRIVATE ROADS AND AREAS LABELED DRAINAGE EASEMENTS ARE DRAINAGE EASEMENTS TO THE WASHTENAW COUNTY DRAIN COMMISSION FOR DRAINAGE PURPOSES.

GLENNBOROUGH
 SITE CONDOMINIUM - PHASE 4
 EASEMENT AND UTILITY PLAN

MATCHLINE
 SEE SHEET 29



LEGEND

- R- STORM SEWER
- G- GASMAIN
- E/T/CA TV- ELECTRICAL, TELEPHONE, AND CABLE TELEVISION
- o SET IRON
- SET MONUMENT
- ▭ LIMITS OF OWNERSHIP
- ▭ BUILDING ENVELOPE
- TRANSFORMER
- ▨ GENERAL COMMON ELEMENT



MIDWESTERN CONSULTING
 10000 W. MICHIGAN AVE., SUITE 100
 ANN ARBOR, MI 48106
 TEL: 734-769-1000
 FAX: 734-769-1001

CLIENT: GLENNBOROUGH PAVIL, INC.
 48106

GLENNBOROUGH - PHASE 4
 A SITE CONDOMINIUM IN SECTION 17 & 18
 SUPERIOR TOWNSHIP, WASHTENAW CO., MICHIGAN
 EASEMENT & UTILITY PLAN - UNITS 82-88

28

JOB NO. 98297
 DATE: 03/18/2002

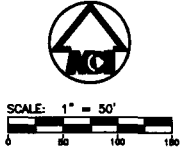
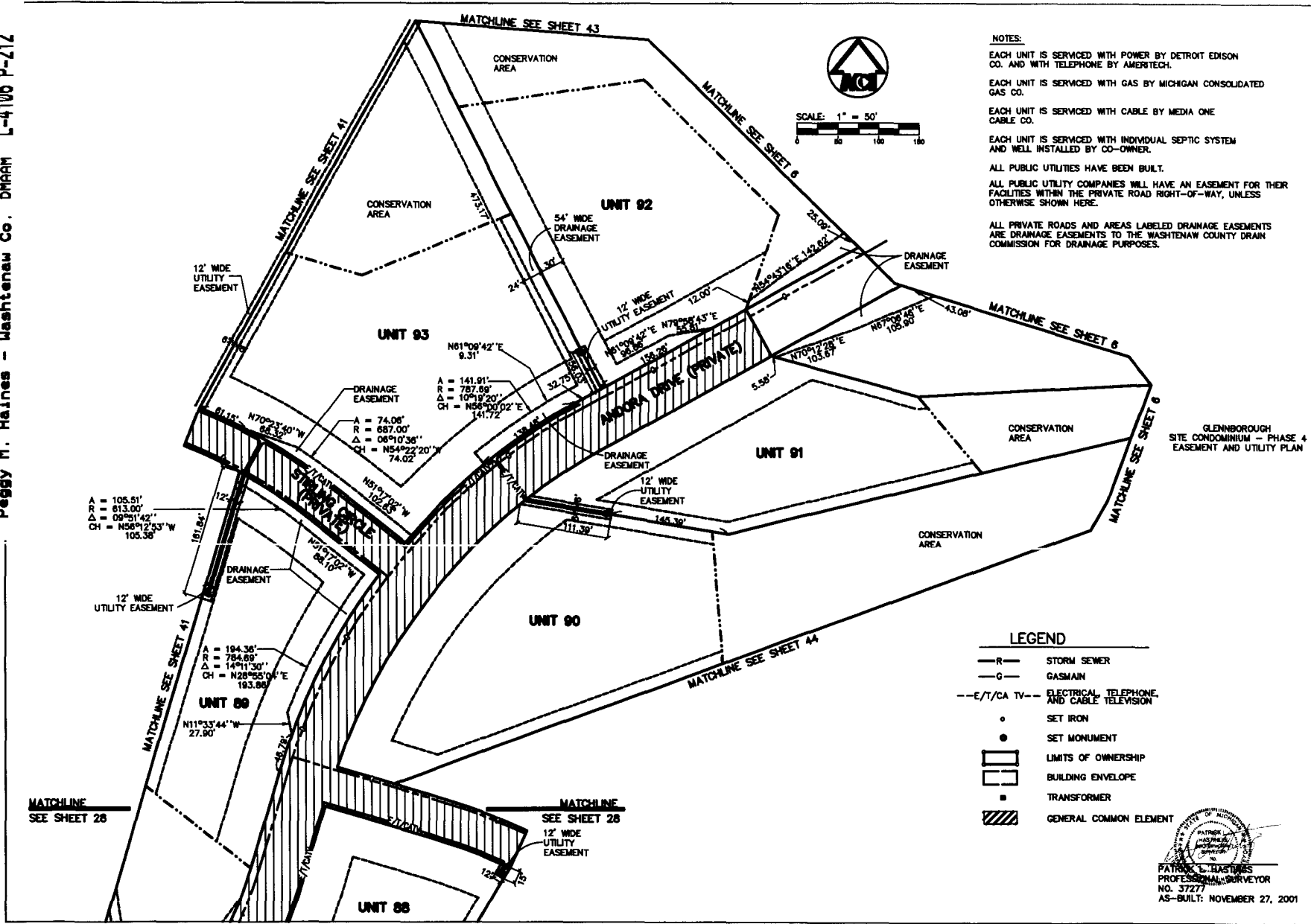
5272399



Page: 86 of 103
03/18/2002 09:15A

Peggy M. Haines - Washtenaw Co. DMAP

L-4106 P-212



NOTES:

EACH UNIT IS SERVICED WITH POWER BY DETROIT EDISON CO. AND WITH TELEPHONE BY AMERITECH.

EACH UNIT IS SERVICED WITH GAS BY MICHIGAN CONSOLIDATED GAS CO.

EACH UNIT IS SERVICED WITH CABLE BY MEDIA ONE CABLE CO.

EACH UNIT IS SERVICED WITH INDIVIDUAL SEPTIC SYSTEM AND WELL INSTALLED BY CO-OWNER.

ALL PUBLIC UTILITIES HAVE BEEN BUILT.

ALL PUBLIC UTILITY COMPANIES WILL HAVE AN EASEMENT FOR THEIR FACILITIES WITHIN THE PRIVATE ROAD RIGHT-OF-WAY, UNLESS OTHERWISE SHOWN HERE.

ALL PRIVATE ROADS AND AREAS LABELED DRAINAGE EASEMENTS ARE DRAINAGE EASEMENTS TO THE WASHTENAW COUNTY DRAIN COMMISSION FOR DRAINAGE PURPOSES.

LEGEND

—R—	STORM SEWER
—G—	GAS MAIN
—E/T/CA TV—	ELECTRICAL, TELEPHONE, AND CABLE TELEVISION
•	SET IRON
●	SET MONUMENT
□	LIMITS OF OWNERSHIP
□	BUILDING ENVELOPE
■	TRANSFORMER
▨	GENERAL COMMON ELEMENT

GLENBOROUGH SITE CONDOMINIUM - PHASE 4 EASEMENT AND UTILITY PLAN

PATRIC L. HASTINGS
PROFESSIONAL SURVEYOR
NO. 37277
AS-BUILT: NOVEMBER 27, 2001

MIDWESTERN CONSULTING
2810 Plaza Drive
Ann Arbor, Michigan 48106
Phone: 734.486.0000
Fax: 734.486.0001

CLIENT

GLENBOROUGH - PHASE 4
A SITE CONDOMINIUM IN SECTION 17 & 18
SUPERIOR TOWNSHIP, WASHTENAW CO., MICHIGAN
EASEMENT & UTILITY PLAN - UNITS 89-93

29

JOB NO. **98297**



Peggy M. Haines - Washtenaw Co. DRAFM

C/L PLYMOUTH ROAD (VARIABLE WIDTH) PUBLIC NOTES:

All roads have been built.

Benchmark - Railroad spike east side of M.B.T. pole at southeast corner of Cherry Hill Road and Gale Road. Elev. = 835.42

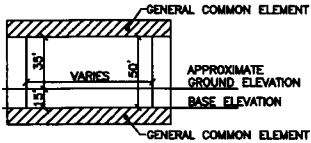
Bearing system is related to a previous survey by Midwestern Consulting, Inc., Job No. 88176, Dated: 8/11/86.

Setbacks are parallel to unit boundaries unless otherwise shown.

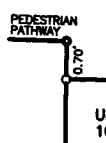
Each unit is serviced with individual septic system and well installed by co-owner.

All private roads and areas labeled drainage easements are drainage easements to the Washtenaw County Drain Commission for drainage purposes.

TYPICAL UNIT CROSS-SECTION



DETAIL

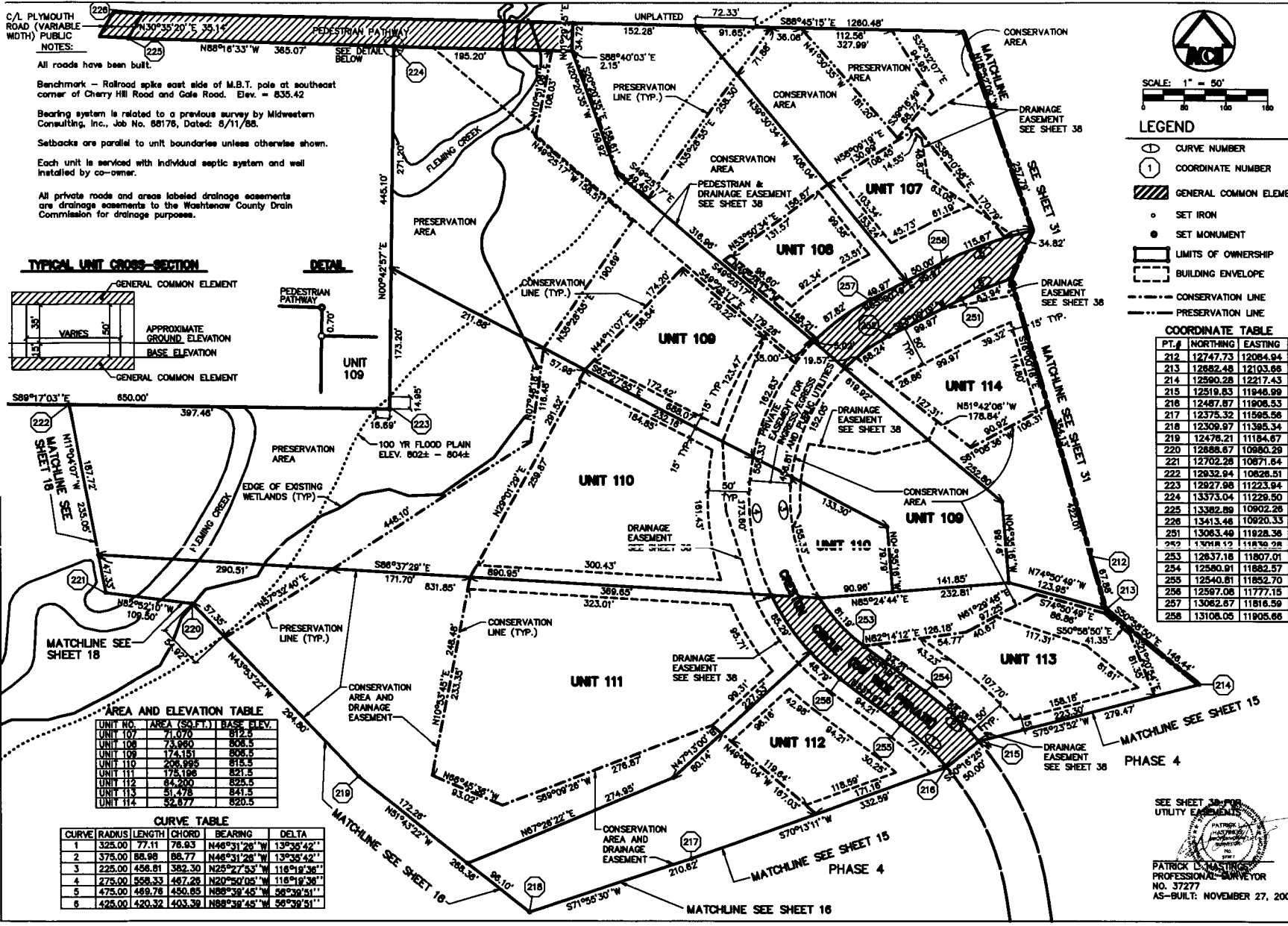


AREA AND ELEVATION TABLE

UNIT NO.	AREA (SQ.FT.)	BASE ELEV.
UNIT 107	71,070	812.5
UNIT 108	73,990	808.5
UNIT 109	174,181	805.3
UNIT 110	208,995	815.3
UNIT 111	175,196	821.5
UNIT 112	84,200	825.5
UNIT 113	51,478	841.5
UNIT 114	52,077	820.5

CURVE TABLE

CURVE	RADIUS	LENGTH	CHORD	BEARING	DELTA
1	325.00	77.11	76.93	N46°31'26"W	13°36'42"
2	375.00	86.98	86.77	N46°31'26"W	13°36'42"
3	225.00	456.81	382.30	N25°27'53"W	118°18'36"
4	275.00	556.33	467.28	N20°50'05"W	118°18'36"
5	475.00	489.76	450.85	N88°39'45"W	56°39'51"
6	425.00	420.32	403.39	N88°39'45"W	56°39'51"



SCALE: 1" = 50'


LEGEND

- (C) CURVE NUMBER
- (1) COORDINATE NUMBER
- [Hatched Box] GENERAL COMMON ELEMENT
- (o) SET IRON
- (●) SET MONUMENT
- [Dashed Box] LIMITS OF OWNERSHIP
- [Solid Box] BUILDING ENVELOPE
- [Dotted Line] CONSERVATION LINE
- [Dash-dot Line] PRESERVATION LINE

COORDINATE TABLE

PT.#	NORTHING	EASTING
212	12747.73	12084.94
213	12882.48	12103.66
214	12590.28	12217.43
215	12519.83	11946.99
216	12467.87	11906.53
217	12375.32	11565.56
218	12309.97	11365.34
219	12476.21	11184.67
220	12688.67	10980.28
221	12702.28	10671.64
222	12632.94	10628.51
223	12927.98	11223.84
224	13373.04	11229.50
225	13382.89	10802.26
226	13413.46	10920.33
251	13063.46	11928.36
252	13098.12	11830.28
253	12837.18	11807.01
254	12580.81	11882.57
255	12540.81	11852.70
256	12587.08	11777.15
257	13082.67	11816.59
258	13108.05	11905.66

SEE SHEET 38 FOR UTILITY EASEMENTS



PATRICK L. HASTINGS
PROFESSIONAL SURVEYOR
NO. 37277
AS-BUILT: NOVEMBER 27, 2001

MIDWESTERN CONSULTING
 2818 Shea Drive
 Ann Arbor, MI 48106
 Phone: 734.769.4400
 Fax: 734.769.4401

GLENBOUROUGH - PHASE 5
 A SITE CONFORMANCE IN SECTION 17 & 18
 SOUTH TOWNSHIP, WASHTENAW CO., MICHIGAN
 SITE AND SURVEY PLAN - UNITS 107-114

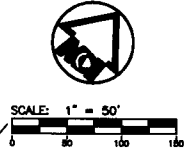
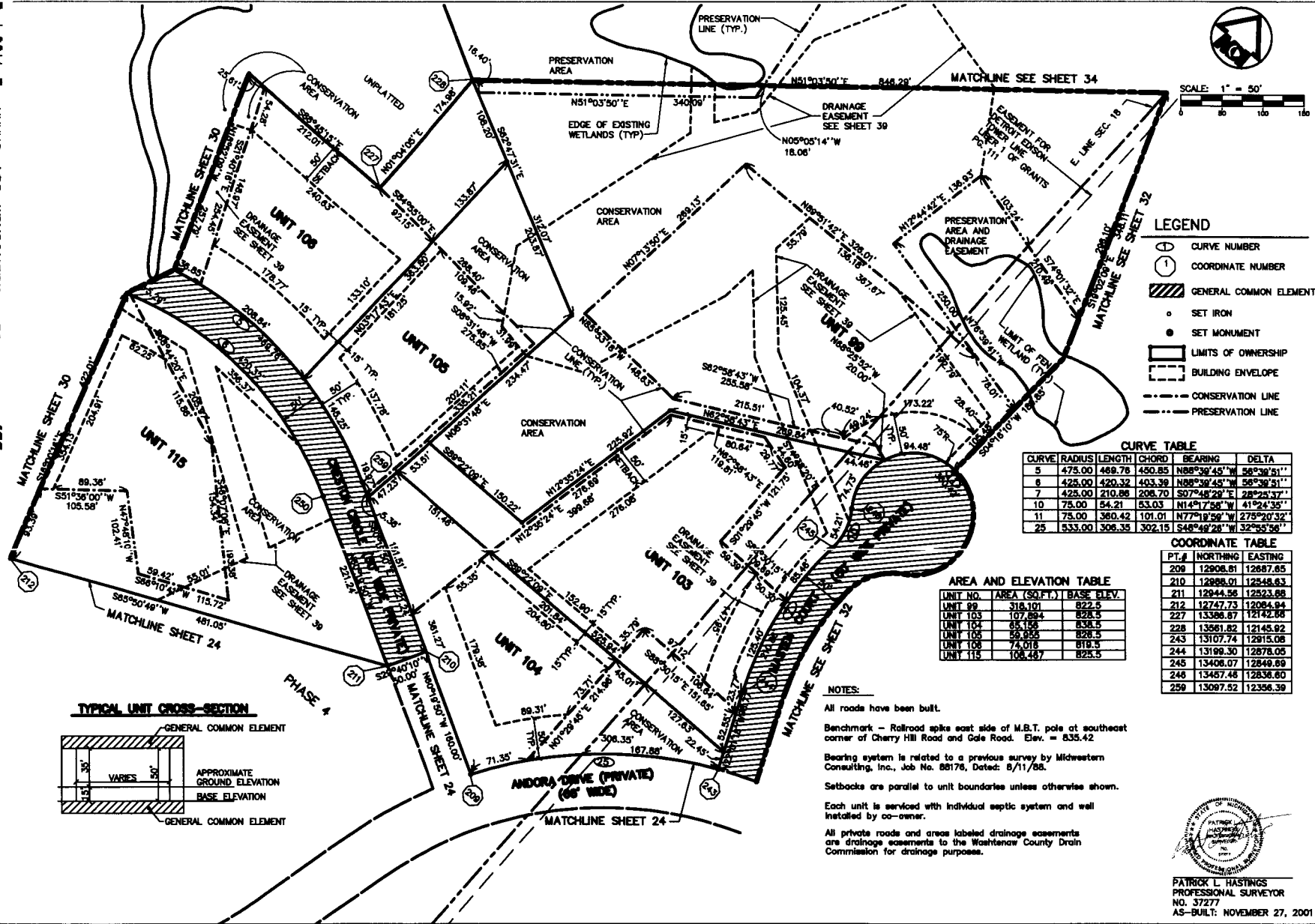
30

JOB NO. 98207
 SHEET 87 OF 103

5272399

Page: 88 of 103
03/18/2002 09:15A

Peggy M. Haines - Washtenaw Co. DMAPM L-4106 P-212



- LEGEND**
- CURVE NUMBER
 - COORDINATE NUMBER
 - GENERAL COMMON ELEMENT
 - SET IRON
 - SET MONUMENT
 - LIMITS OF OWNERSHIP
 - BUILDING ENVELOPE
 - CONSERVATION LINE
 - PRESERVATION LINE

CURVE TABLE

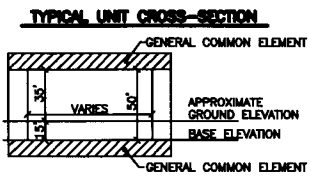
CURVE	RADIUS	LENGTH	CHORD	BEARING	DELTA
5	475.00	489.78	450.85	N82°30'45"W	56°38'51"
6	425.00	470.32	403.39	N88°30'42"W	55°38'51"
7	425.00	210.86	208.70	S07°44'29"E	28°24'37"
10	75.00	54.21	53.03	N14°17'56"W	41°24'35"
11	75.00	360.42	101.01	N77°19'56"W	275°20'32"
25	533.00	306.35	302.15	S48°46'28"W	32°55'56"

COORDINATE TABLE

PT.#	NORTHING	EASTING
208	12908.51	12687.85
210	12988.01	12548.63
211	12944.56	12523.88
212	12747.73	12064.94
227	13366.87	12142.50
228	13561.82	12145.92
243	13107.74	12915.08
244	13169.30	12878.05
245	13406.07	12849.89
246	13487.48	12838.60
259	13067.52	12356.39

AREA AND ELEVATION TABLE

UNIT NO.	AREA (SQ.FT.)	BASE ELEV.
UNIT 99	318,101	822.5
UNIT 103	107,884	828.5
UNIT 104	63,135	828.5
UNIT 105	59,955	828.5
UNIT 108	74,018	818.5
UNIT 115	106,487	825.5



NOTES:

All roads have been built.

Benchmark - Railroad spike east side of M.B.T. pole at southeast corner of Cherry Hill Road and Gale Road. Elev. = 835.42

Bearing system is related to a previous survey by Midwestern Consulting, Inc., Job No. 88176, Dated: 8/11/88.

Setbacks are parallel to unit boundaries unless otherwise shown.

Each unit is serviced with individual septic system and well installed by co-owner.

All private roads and areas labeled drainage easements are drainage easements to the Washtenaw County Drain Commission for drainage purposes.



PATRICK L. HASTINGS
PROFESSIONAL SURVEYOR
NO. 57277
AS-BUILT: NOVEMBER 27, 2001

MIDWESTERN CONSULTING
2815 Plum Grove
C.A. Environmental and
Professional Services
1010 Linn St.
Westport, IL 60150
Tel: 708.444.8888
Fax: 708.444.8889

GLENNBOROUGH - PHASE 5
A SITE CONDOMINIUM IN SECTION 17 & 18
SUCCESSION TOWNSHIP, WASHTENAW COUNTY, MICHIGAN
SITE AND SURVEY PLAN - UNITS 99, 103-106, 115

31

JOB NO. 98297
DATE: 11/27/01
DRAWN BY: P.M.H.
CHECKED BY: P.M.H.

5272399

Page: 89 of 103

03/18/2002 09:15A



Peggy M. Haines - Washatenaw Co. DRAAM L-4106 P-212

NOTES:

All roads have been built.

Benchmark - Railroad spike east side of M.B.T. pole at southeast corner of Cherry Hill Road and Gale Road. Elev. = 835.42

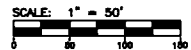
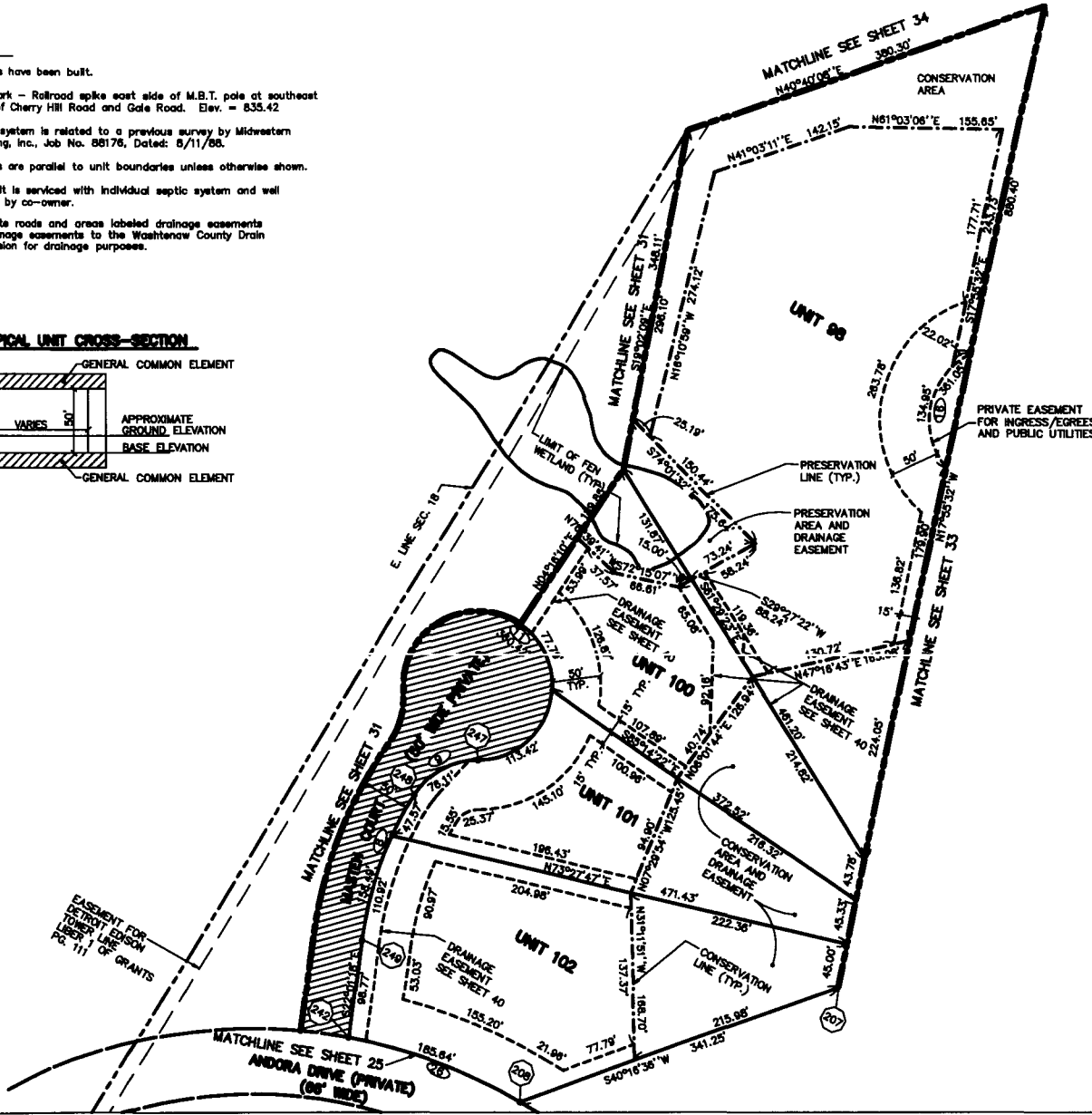
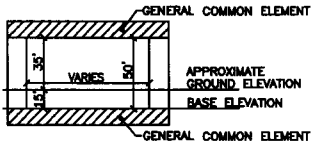
Bearing system is related to a previous survey by Midwestern Consulting, Inc., Job No. 88176, Dated: 6/11/88.

Setbacks are parallel to unit boundaries unless otherwise shown.

Each unit is serviced with individual septic system and well installed by co-owner.

All private roads and areas labeled drainage easements are drainage easements to the Washatenaw County Drain Commission for drainage purposes.

TYPICAL UNIT CROSS-SECTION



LEGEND

- CURVE NUMBER
- COORDINATE NUMBER
- GENERAL COMMON ELEMENT
- SET IRON
- SET MONUMENT
- LIMITS OF OWNERSHIP
- BUILDING ENVELOPE
- CONSERVATION LINE
- PRESERVATION LINE

COORDINATE TABLE

PT.#	NORTHING	EASTING
207	13416.86	13384.29
208	13156.51	13143.68
242	13126.49	12981.43
247	13435.31	12838.14
248	13373.01	12867.32
249	13218.05	12924.40

AREA AND ELEVATION TABLE

UNIT NO.	AREA (SQ.FT.)	BASE ELEV.
UNIT 98	184.748	823.5
UNIT 100	54.711	823.5
UNIT 101	50.188	832.5
UNIT 102	85.550	837.5

CURVE TABLE

CURVE	RADIUS	LENGTH	CHORD	BEARING	DELTA
8	375.00	158.49	157.31	S09°54'51\"	24°12'54\"
9	75.00	78.11	72.89	S31°18'57\"	58°08'40\"
11	75.00	390.42	101.01	N77°19'59\"	275°20'32\"
16	75.00	381.04	100.55	S28°54'31\"	275°48'50\"
28	533.00	185.64	184.70	S80°38'41\"	19°57'21\"



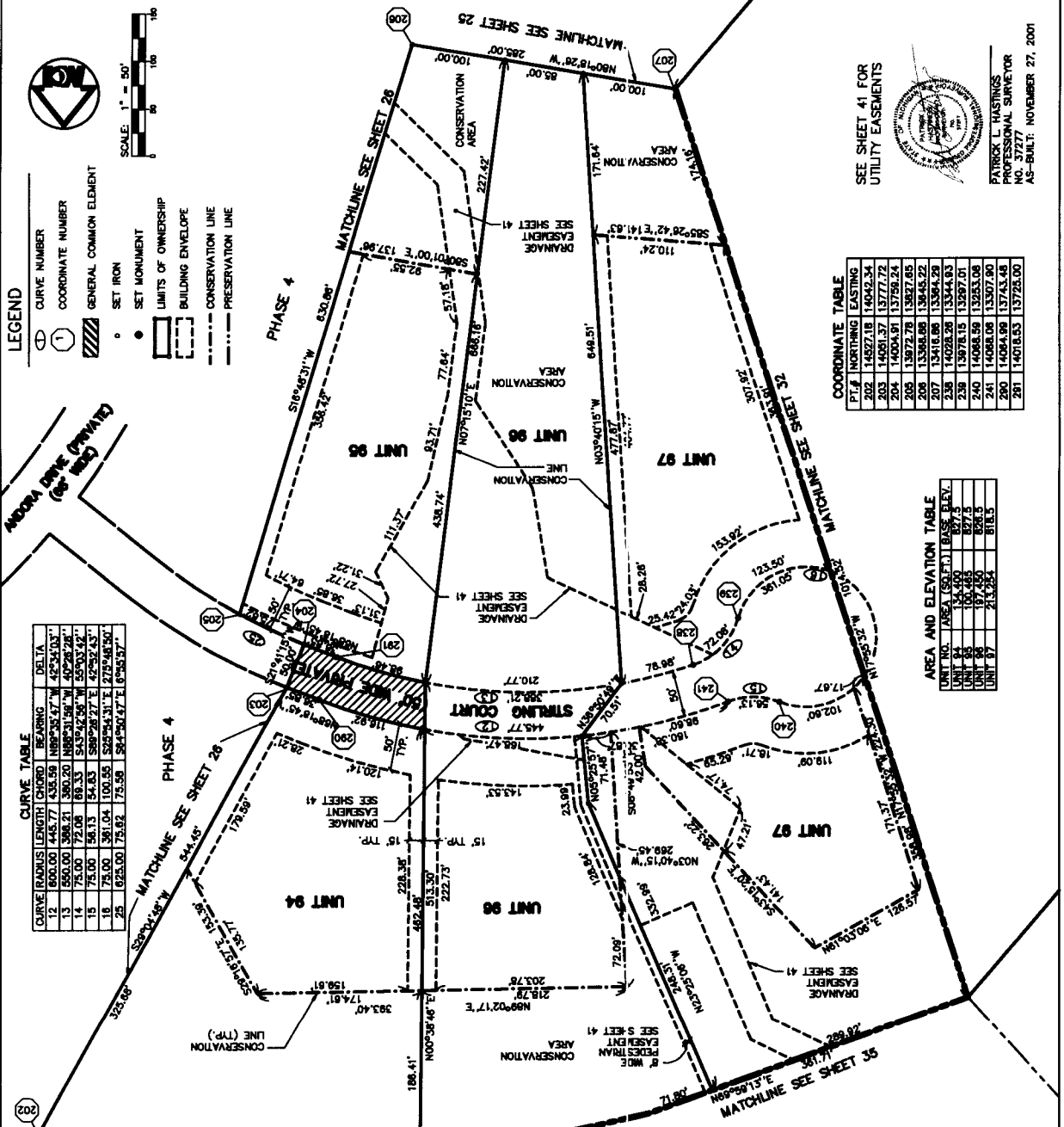
PATRICK L. HASTINGS
PROFESSIONAL SURVEYOR
NO. 37277
AS-BUILT: NOVEMBER 27, 2001

MIDWESTERN CONSULTING
2410 Pine Lake Drive
Livonia, Michigan 48150
Phone: 734-761-1000
Fax: 734-761-1001
E-mail: info@midwesternconsulting.com

GLENBOROUGH - PHASE 5
A SITE CONFORMANCE IN SECTION 17 & 18
TOWNSHIP OF WASHINGTON CO. MICHIGAN
SITE AND SURVEY PLAN - UNITS 98, 100-102

32

JOB No. **98207**
DATE: 11/27/01
DRAWN BY: [Signature]
CHECKED BY: [Signature]



CURVE TABLE

CURVE RADIUS	LENGTH	CHORD	BEARING	DELTA	
12	500.00	445.77	435.99	109°53'47.7"	40°54'03.7"
13	550.00	508.71	380.20	108°31'56.7"	40°28'28.2"
14	75.00	72.08	68.33	54°3'42.98"	5°50'3'42.7"
15	75.00	56.13	54.83	58°28'27.7"	4°29'2'43.7"
16	75.00	361.04	100.55	52°55'44.31"	2°15'48'56.0"
25	625.00	75.82	75.58	584°50'47.7"	6°56'57.7"

AREA AND ELEVATION TABLE

UNIT NO.	AREA (S.F.)	BASE ELEV.
UNIT 94	14,400	877.5
UNIT 96	10,485	877.5
UNIT 97	17,350	878.5
UNIT 98	21,325	878.5

COORDINATE TABLE

PT.	NORTHING	EASTING
202	14527.18	13652.54
203	14521.37	13777.72
204	14524.91	13758.24
205	13872.28	13847.95
206	13418.88	13344.63
207	14028.28	13344.63
208	13978.15	13297.01
209	14048.59	13253.08
210	14048.59	13307.90
211	14044.99	13743.48
212	14018.53	13725.00



NOTES

All roads have been built.

Benchmark - Railroad spike east side of M.B.T. pole at southeast corner of Cherry Hill Road and Gable Road. Elev. = 835.42

Bearing system is related to a previous survey by Midwestern Consulting, Inc., Job No. 88176, Dated: 6/11/98.

Setbacks are parallel to unit boundaries unless otherwise shown.

Each unit is serviced with individual septic system and well installed by co-owner.

All phase roads and areas labeled drainage easements refer to the Western County Drain Commission for drainage purposes.

LEGEND

- CURVE NUMBER
- COORDINATE NUMBER
- GENERAL COMMON ELEMENT
- SET IRON
- SET MONUMENT
- LIMITS OF OWNERSHIP
- BUILDING ENVELOPE
- CONSERVATION LINE
- PRESERVATION LINE

SEE SHEET 41 FOR UTILITY EASEMENTS

PATRICK L. THASTINGS
 PROFESSIONAL SURVEYOR
 AS-BUILT: NOVEMBER 27, 2001



5272399

Page: 92 of 103
03/18/2002 09:15A

L-4106 P-212

Peggy M. Haines - Washtenaw Co. DRAAM

NOTES:

All roads have been built.

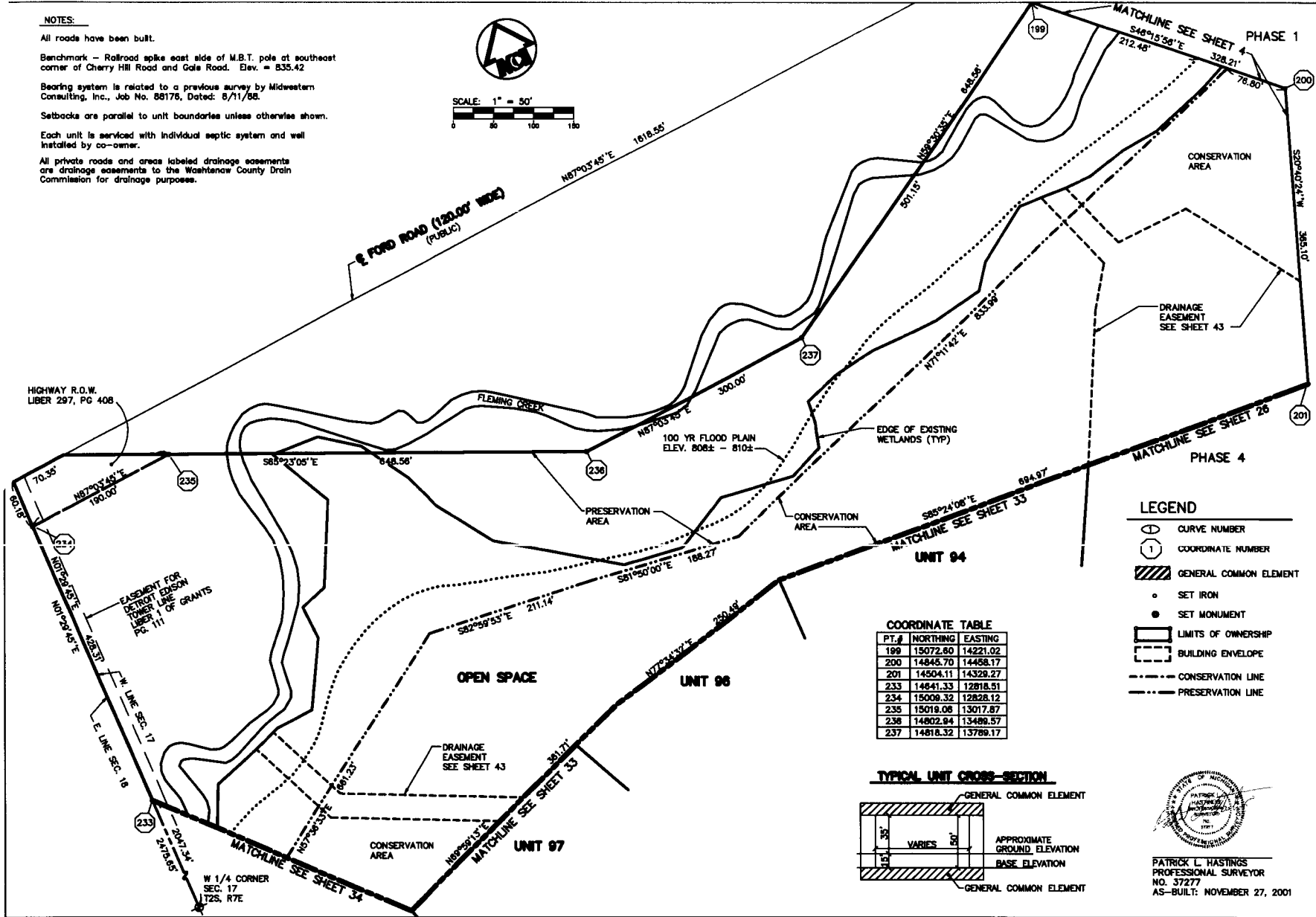
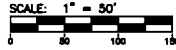
Benchmark - Railroad spike east side of M.B.T. pole at southeast corner of Cherry Hill Road and Gale Road. Elev. = 835.42

Bearing system is related to a previous survey by Midwestern Consulting, Inc., Job No. 88176, Dated: 8/11/88.

Setbacks are parallel to unit boundaries unless otherwise shown.

Each unit is serviced with individual septic system and well installed by co-owner.

All private roads and areas labeled drainage easements are drainage easements to the Washtenaw County Drain Commission for drainage purposes.



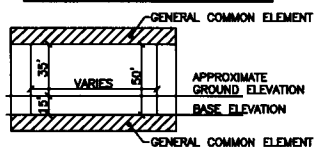
LEGEND

- CURVE NUMBER
- COORDINATE NUMBER
- GENERAL COMMON ELEMENT
- SET IRON
- SET MONUMENT
- LIMITS OF OWNERSHIP
- BUILDING ENVELOPE
- CONSERVATION LINE
- PRESERVATION LINE

COORDINATE TABLE

PT. #	NORTHING	EASTING
199	15072.60	14221.02
200	14845.70	14458.17
201	14504.11	14329.27
233	14841.33	12818.51
234	15009.32	12828.12
235	15019.06	13017.87
236	14802.94	13489.57
237	14818.32	13789.17

TYPICAL UNIT CROSS-SECTION



PATRICK L. HASTINGS
PROFESSIONAL SURVEYOR
NO. 37277
AS-BUILT: NOVEMBER 27, 2001

MIDWESTERN CONSULTING
2015 Pine Drive
Ann Arbor, MI 48106
Phone: 734.769.1100
Fax: 734.769.1101


CLIENT
GLENBOROUGH FARM, INC.
1010 LAMAR DR.
HASTON SPRING, MI 48740

GLENBOROUGH - PHASE 5
A SITE CONCERNING IN SECTION 17 & 18
SUCCESSION TOWNSHIP, WASHTENAW CO., MICHIGAN
SITE AND SURVEY PLAN - OPEN SPACE

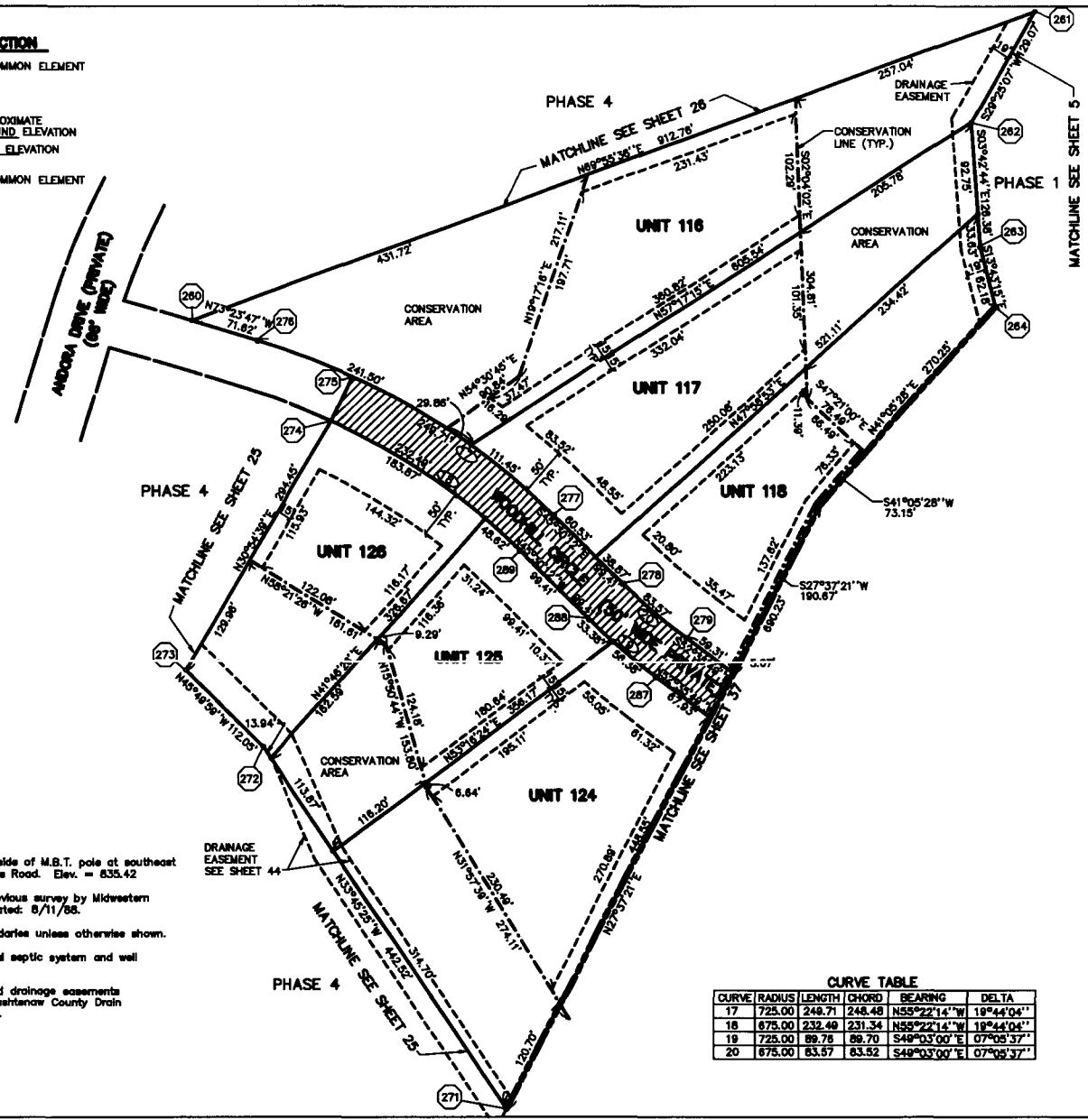
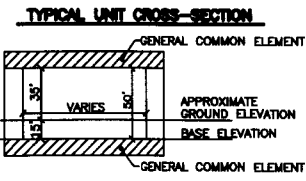
35

DATE: 03-18-02
DRAWN BY: PH
CHECKED BY: PH
SCALE: AS SHOWN

JOB NO. 98207
SHEET 12 OF 21



Peggy M. Haines - Washtenaw Co. DRAEM



NOTES:

All roads have been built.

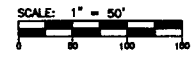
Benchmark - Railroad spike east side of M.B.T. pole at southeast corner of Cherry Hill Road and Gale Road. Elev. = 835.42

Bearing system is related to a previous survey by Midwestern Consulting, Inc., Job No. 88176, Dated: 8/11/88.

Setbacks are parallel to unit boundaries unless otherwise shown.

Each unit is serviced with individual septic system and well installed by co-owner.

All private roads and areas labeled drainage easements are drainage easements to the Washtenaw County Drain Commission for drainage purposes.



LEGEND

- ① CURVE NUMBER
- COORDINATE NUMBER
- ▨ GENERAL COMMON ELEMENT
- SET IRON
- SET MONUMENT
- ▭ LIMITS OF OWNERSHIP
- ▭ BUILDING ENVELOPE
- - - CONSERVATION LINE
- - - PRESERVATION LINE

COORDINATE TABLE

PT. #	NORTHING	EASTING
260	13560.41	14017.00
261	13603.69	14874.31
262	13791.26	14810.91
263	13665.14	14819.09
264	13604.74	14833.84
271	12789.50	14336.20
272	13157.41	14090.30
273	13235.48	14009.63
274	13255.11	13701.12
275	13333.51	14182.13
276	13369.94	14065.63
277	13392.31	14386.59
278	13322.64	14457.50
279	13267.90	14520.57
287	13226.18	14490.20
288	13266.97	14422.45
289	13356.64	14351.55

AREA AND ELEVATION TABLE

UNIT NO.	AREA (SQ.FT.)	BASE ELEV.
UNIT 116	113,892	853.5
UNIT 117	68,421	853.5
UNIT 118	56,835	854.5
UNIT 124	83,261	858.5
UNIT 126	48,328	853.5
UNIT 128	48,068	851.5

CURVE TABLE

CURVE	RADIUS	LENGTH	CHORD	BEARING	DELTA
17	725.00	248.71	248.48	N55°22'14" W	18°44'04"
18	875.00	232.49	231.34	N55°22'14" W	18°44'04"
19	725.00	89.76	89.70	S49°03'00" E	07°05'37"
20	875.00	83.57	83.52	S49°03'00" E	07°05'37"



PATRICK L. HASTINGS
 PROFESSIONAL SURVEYOR
 NO. 37277
 AS-BUILT: NOVEMBER 27, 2001

MIDWESTERN CONSULTING
 2815 Pine Drive
 Ann Arbor, Michigan 48106
 Phone: 734-769-1100
 Fax: 734-769-1101
 E-mail: info@midwesternconsulting.com
 Website: www.midwesternconsulting.com

CLIENT
 GLENBOROUGH PARK, INC.
 1000 LAMAR BL.
 HUNTSVILLE, AL 35890

GLENBOROUGH - PHASE 6
 A SITE CONFORMANCE IN SECTION 17 & 18
 TOWNSHIP 37 N., RANGE 10 W., WASHTENAW CO., MICHIGAN
 SITE AND SURVEY PLAN - UNITS 116-118 & 124-128

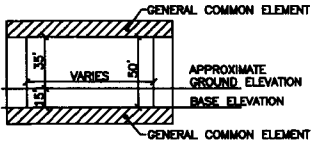
36

JOB NO. 98297
 SHEET NO. 93 OF 103
 DATE: 11/27/01

NOTES:

All roads have been built.
 Benchmark - Railroad spike east side of M.B.T. pole at southeast corner of Cherry Hill Road and Gale Road. Elev. = 835.42
 Bearing system is related to a previous survey by Midwestern Consulting, Inc., Job No. 88176, Dated: 8/11/86.
 Setbacks are parallel to unit boundaries unless otherwise shown.
 Each unit is serviced with individual septic system and well installed by co-owner.
 All private roads and areas labeled drainage easements are drainage easements to the Washtenaw County Drain Commission for drainage purposes.

TYPICAL UNIT CROSS-SECTION

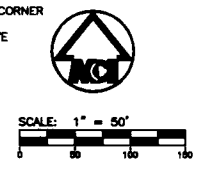
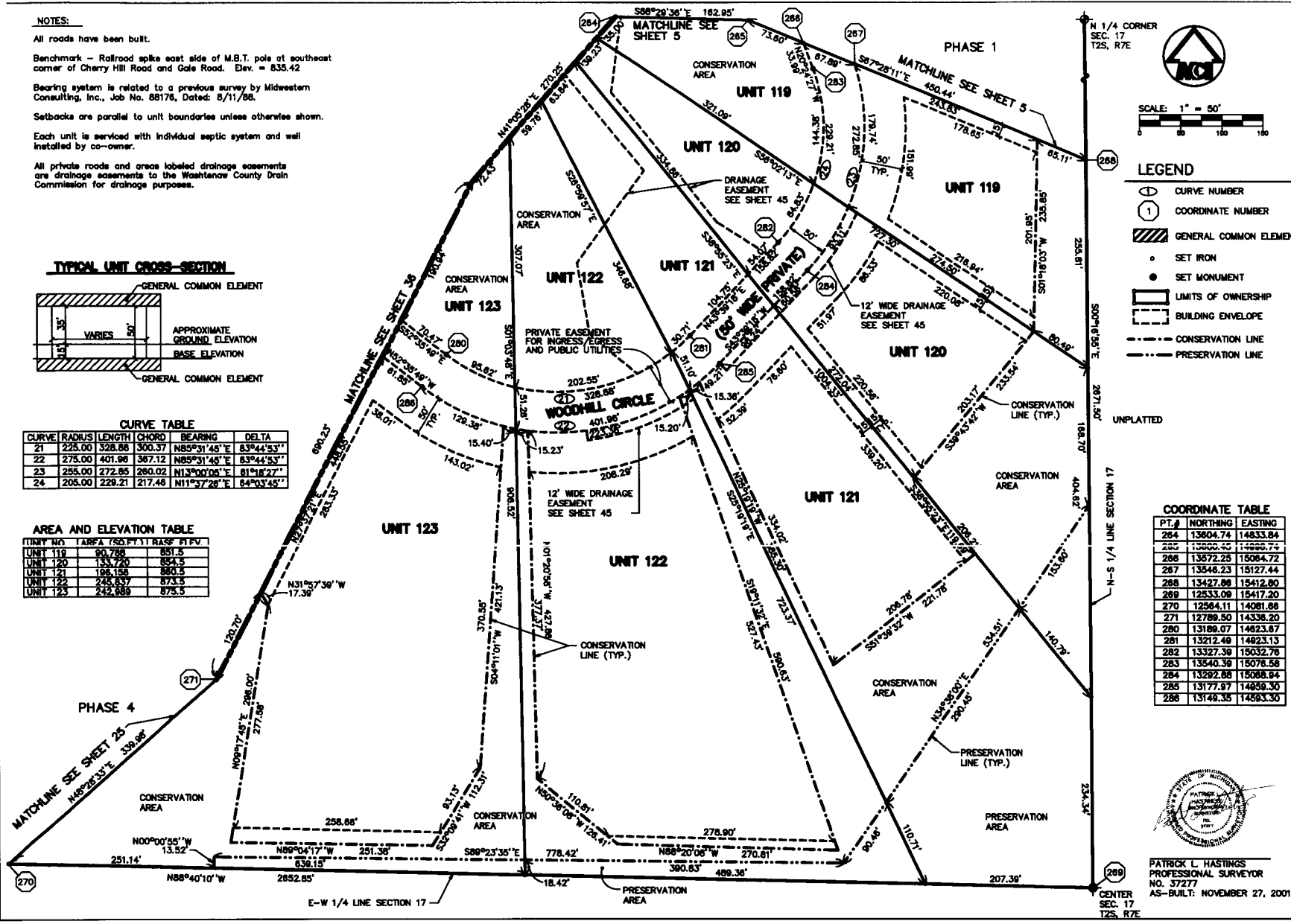


CURVE TABLE

CURVE	RADIUS	LENGTH	CHORD	BEARING	DELTA
21	225.00	328.88	300.37	N85°31'45" E	83°44'53" I
22	275.00	401.98	367.12	N85°31'45" E	83°44'53" I
23	255.00	272.85	280.02	N13°00'06" E	81°18'27" I
24	205.00	229.21	217.48	N11°57'26" E	84°03'45" I

AREA AND ELEVATION TABLE

UNIT NO.	TAREA	ADJUSTED	BASE	PT.FV
UNIT 119	90.788		851.5	
UNIT 120	133.720		854.5	
UNIT 121	198.158		860.5	
UNIT 122	245.837		873.5	
UNIT 123	242.889		875.5	



- LEGEND
- CURVE NUMBER
 - COORDINATE NUMBER
 - GENERAL COMMON ELEMENT
 - SET IRON
 - SET MONUMENT
 - LIMITS OF OWNERSHIP
 - BUILDING ENVELOPE
 - CONSERVATION LINE
 - PRESERVATION LINE

COORDINATE TABLE

PT.#	NORTHING	EASTING
254	13604.74	14833.84
255	13600.20	14869.74
286	13572.25	15064.72
287	13546.23	15127.44
288	13427.86	15412.80
289	12533.09	15417.20
270	12584.11	14081.88
271	12789.50	14338.20
280	13188.07	14823.87
281	13212.48	14823.13
282	13327.39	15032.78
283	13540.39	15078.58
284	13282.88	15088.94
285	13177.87	14858.30
286	13148.35	14893.30



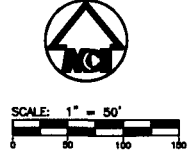
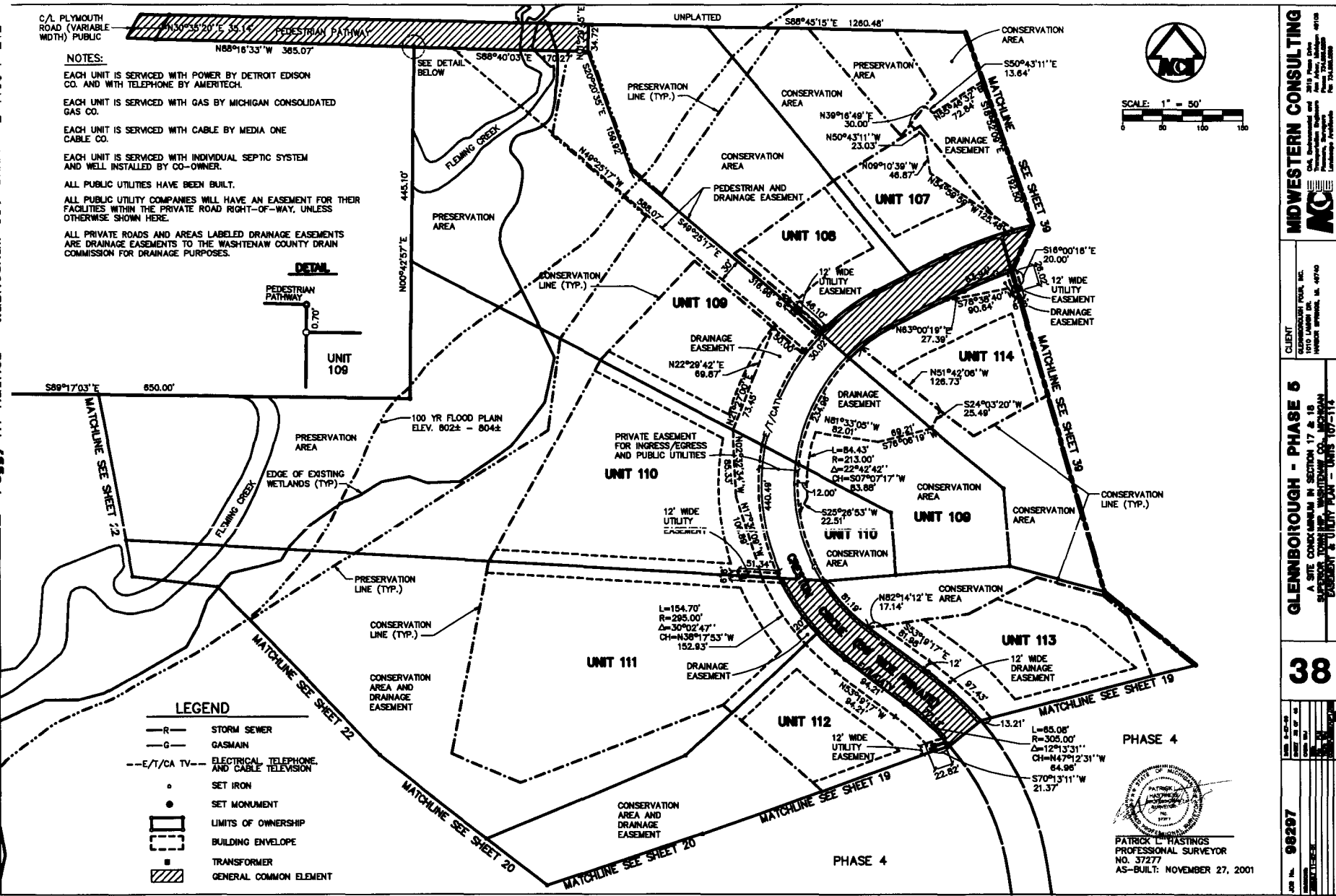
PATRICK L. HASTINGS
 PROFESSIONAL SURVEYOR
 NO. 37277
 AS-BUILT: NOVEMBER 27, 2001

MIDWESTERN CONSULTING
 2818 Plaza Drive
 Oak Brook, Illinois 60151
 Phone: 708.571.1000
 Fax: 708.571.1001
 E-mail: info@midwesternconsulting.com

CLIENT:
 GLENBOROUGH FOUR, INC.
 1070 LAMAR DR.
 HANSEN TOWNSHIP, IL 60140

GLENBOROUGH - PHASE 6
 A SITE CONFORMANCE IN SECTION 17 & 18
 TOWNSHIP OF HANSEN, COUNTY OF WASHTENAW, MICHIGAN
 SURVEYED BY PEGGY M. HAINES - DMAAM L-4106 P-212

98297



MIDWESTERN CONSULTING
 10000 Washtenaw Ave., Suite 100, Ann Arbor, MI 48106
 Phone: 734.769.1100
 Fax: 734.769.1101
 Email: info@midwesternconsulting.com

CLIENT
 GLENBOROUGH POOL, INC.
 10000 Washtenaw Ave., Suite 100, Ann Arbor, MI 48106
 Phone: 734.769.1100
 Fax: 734.769.1101
 Email: info@midwesternconsulting.com

GLENBOROUGH - PHASE 5
 A SITE CONFORMANCE IN SECTIONS 17 & 18
 TOWNSHIP 37 NORTH, RANGE 4 WEST
 WASHTENAW COUNTY, MICHIGAN
 SUBDIVISION & UTILITY PLAN - UNITS 107-114

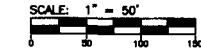
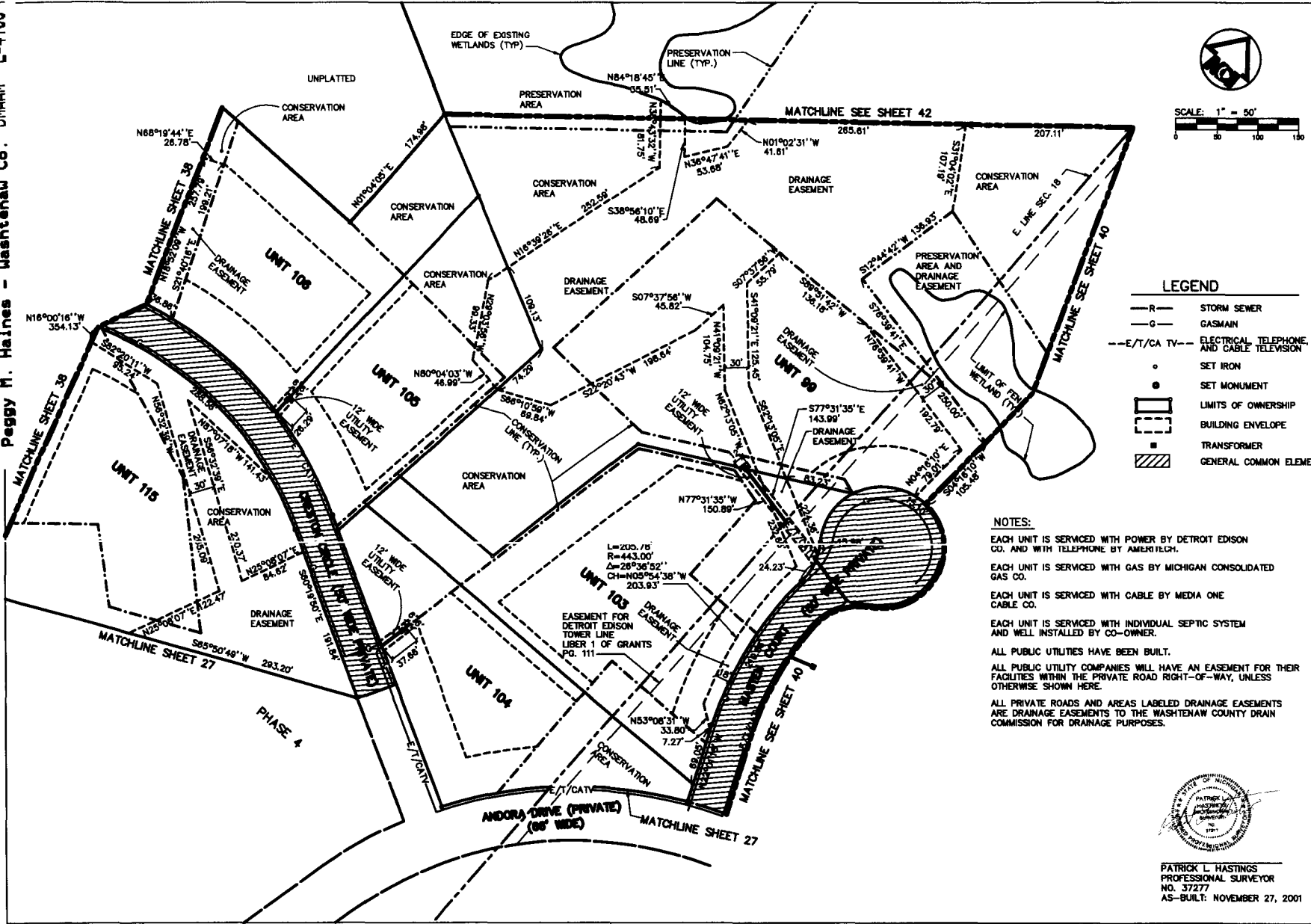
38

98297

5272399

Page: 96 of 103
03/18/2002 09:15A

Peggy M. Haines - Washtenaw Co. DMARM L-4106 P-212



- LEGEND**
- R- STORM SEWER
 - G- GASMAIN
 - E/T/CA TV- ELECTRICAL, TELEPHONE, AND CABLE TELEVISION
 - SET IRON
 - SET MONUMENT
 - ▭ LIMITS OF OWNERSHIP
 - ▭ BUILDING ENVELOPE
 - ▭ TRANSFORMER
 - ▨ GENERAL COMMON ELEMENT

NOTES:

EACH UNIT IS SERVICED WITH POWER BY DETROIT EDISON CO. AND WITH TELEPHONE BY AMERITECH.

EACH UNIT IS SERVICED WITH GAS BY MICHIGAN CONSOLIDATED GAS CO.

EACH UNIT IS SERVICED WITH CABLE BY MEDIA ONE CABLE CO.

EACH UNIT IS SERVICED WITH INDIVIDUAL SEPTIC SYSTEM AND WELL INSTALLED BY CO-OWNER.

ALL PUBLIC UTILITIES HAVE BEEN BUILT.

ALL PUBLIC UTILITY COMPANIES WILL HAVE AN EASEMENT FOR THEIR FACILITIES WITHIN THE PRIVATE ROAD RIGHT-OF-WAY, UNLESS OTHERWISE SHOWN HERE.

ALL PRIVATE ROADS AND AREAS LABELED DRAINAGE EASEMENTS ARE DRAINAGE EASEMENTS TO THE WASHTENAW COUNTY DRAIN COMMISSION FOR DRAINAGE PURPOSES.



PATRICK L. HASTINGS
PROFESSIONAL SURVEYOR
NO. 37277
AS-BUILT: NOVEMBER 27, 2001

MIDWESTERN CONSULTING
 404 E. Main Street, Suite 200
 Ann Arbor, Michigan 48106
 Phone: 734.769.1100
 Fax: 734.769.1101

CLIENT: GLENBOIGH - PHASE 6
 1010 LAMAR ST., 1ST FLOOR
 ANN ARBOR, MI 48106

39

JOB NO. 98297
 SHEET NO. 96 OF 103
 DATE: 11/27/01

5272399
 Page: 97 of 103
 03/18/2002 09:15A
 L-4106 P-212
 Peggy M. Haines - Washtenaw Co. DRAIN

NOTES:

EACH UNIT IS SERVICED WITH POWER BY DETROIT EDISON CO. AND WITH TELEPHONE BY AMERITECH.

EACH UNIT IS SERVICED WITH GAS BY MICHIGAN CONSOLIDATED GAS CO.

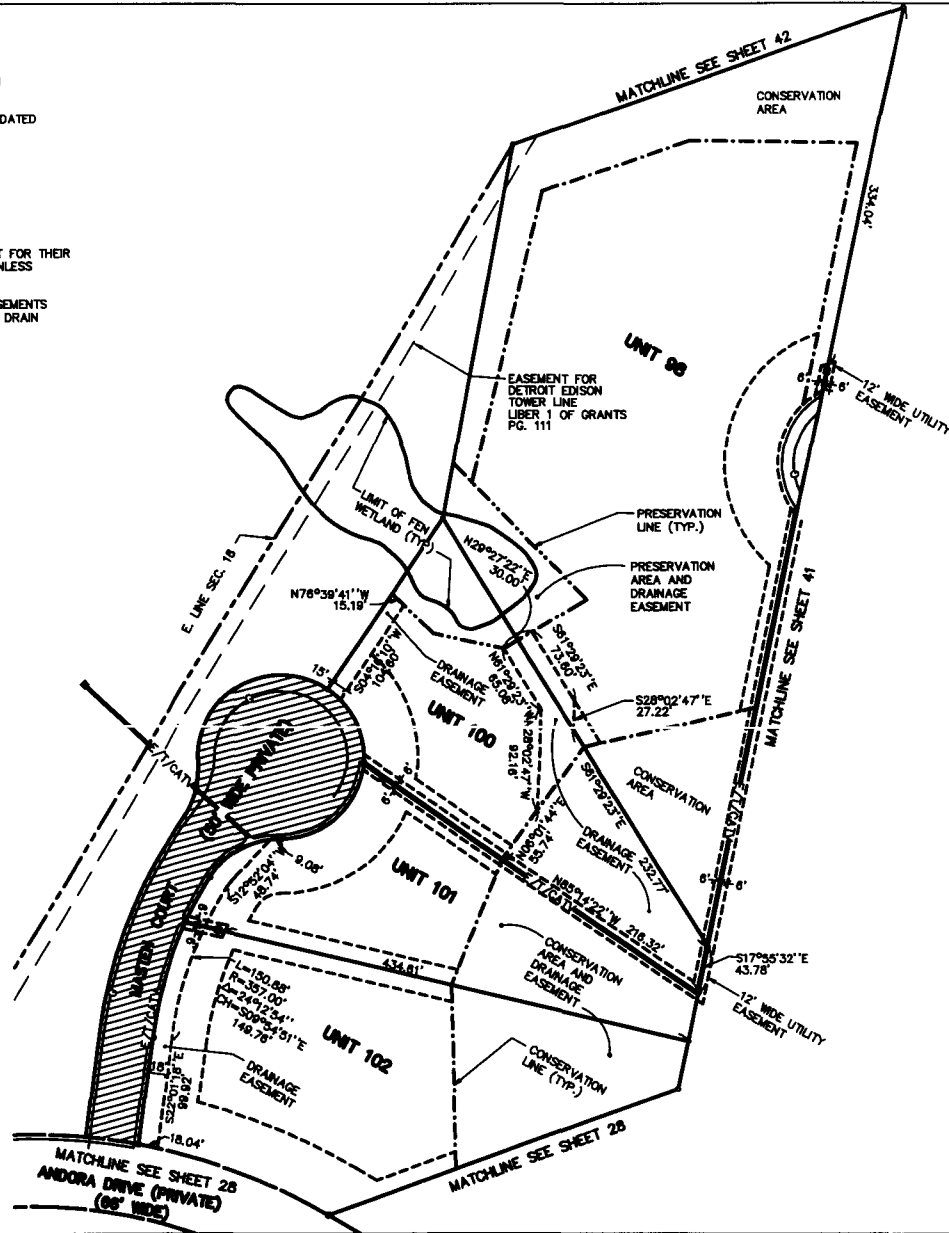
EACH UNIT IS SERVICED WITH CABLE BY MEDIA ONE CABLE CO.

EACH UNIT IS SERVICED WITH INDIVIDUAL SEPTIC SYSTEM AND WELL INSTALLED BY CO-OWNER.

ALL PUBLIC UTILITIES HAVE BEEN BUILT.

ALL PUBLIC UTILITY COMPANIES WILL HAVE AN EASEMENT FOR THEIR FACILITIES WITHIN THE PRIVATE ROAD RIGHT-OF-WAY, UNLESS OTHERWISE SHOWN HERE.

ALL PRIVATE ROADS AND AREAS LABELED DRAINAGE EASEMENTS ARE DRAINAGE EASEMENTS TO THE WASHTENAW COUNTY DRAIN COMMISSION FOR DRAINAGE PURPOSES.



SCALE: 1" = 50'
 0 50 100 150

LEGEND

- R— STORM SEWER
- G— GASMAIN
- E/T/CA TV--- ELECTRICAL, TELEPHONE, AND CABLE TELEVISION
- SET IRON
- SET MONUMENT
- ▭ LIMITS OF OWNERSHIP
- ▭ BUILDING ENVELOPE
- ▭ TRANSFORMER
- ▨ GENERAL COMMON ELEMENT



PATRICK L. HASTINGS
 PROFESSIONAL SURVEYOR
 NO. 37277
 AS-BUILT: NOVEMBER 27, 2001

MIDWESTERN CONSULTING
 2418 Pine Drive
 Ann Arbor, Michigan 48108
 Telephone: 734-769-1100
 Fax: 734-769-1101

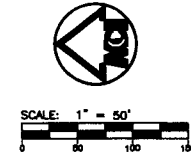
CLIENT: WASHINGTON POST, INC.
 1010 LAMAR DR. #100
 HUNTER SPRING, VA 49740

GLENNBOROUGH - PHASE 6
 A SITE CONFORMANCE IN SECTION 17 & 18
 TOWNSHIP OF WASHINGTON CO. MICHIGAN
 PROPERTY AND UTILITY PLAN - UNITS 98, 100-102

40

DATE PLOTTED	03/18/02
DATE PRINTED	03/18/02
DATE CHECKED	03/18/02
DATE APPROVED	03/18/02
JOB NO.	98297
PROJECT	GLENNBOROUGH

- LEGEND**
- R- STORM SEWER
 - G- GASMAIN
 - E/T/CA TV- ELECTRICAL, TELEPHONE, AND CABLE TELEVISION
 - SET IRON
 - SET MONUMENT
 - ▭ LIMITS OF OWNERSHIP
 - ▭ BUILDING ENVELOPE
 - TRANSFORMER
 - ▨ GENERAL COMMON ELEMENT



NOTES:

EACH UNIT IS SERVICED WITH POWER BY DETROIT EDISON CO. AND WITH TELEPHONE BY AMERITECH.

EACH UNIT IS SERVICED WITH GAS BY MICHIGAN CONSOLIDATED GAS CO.

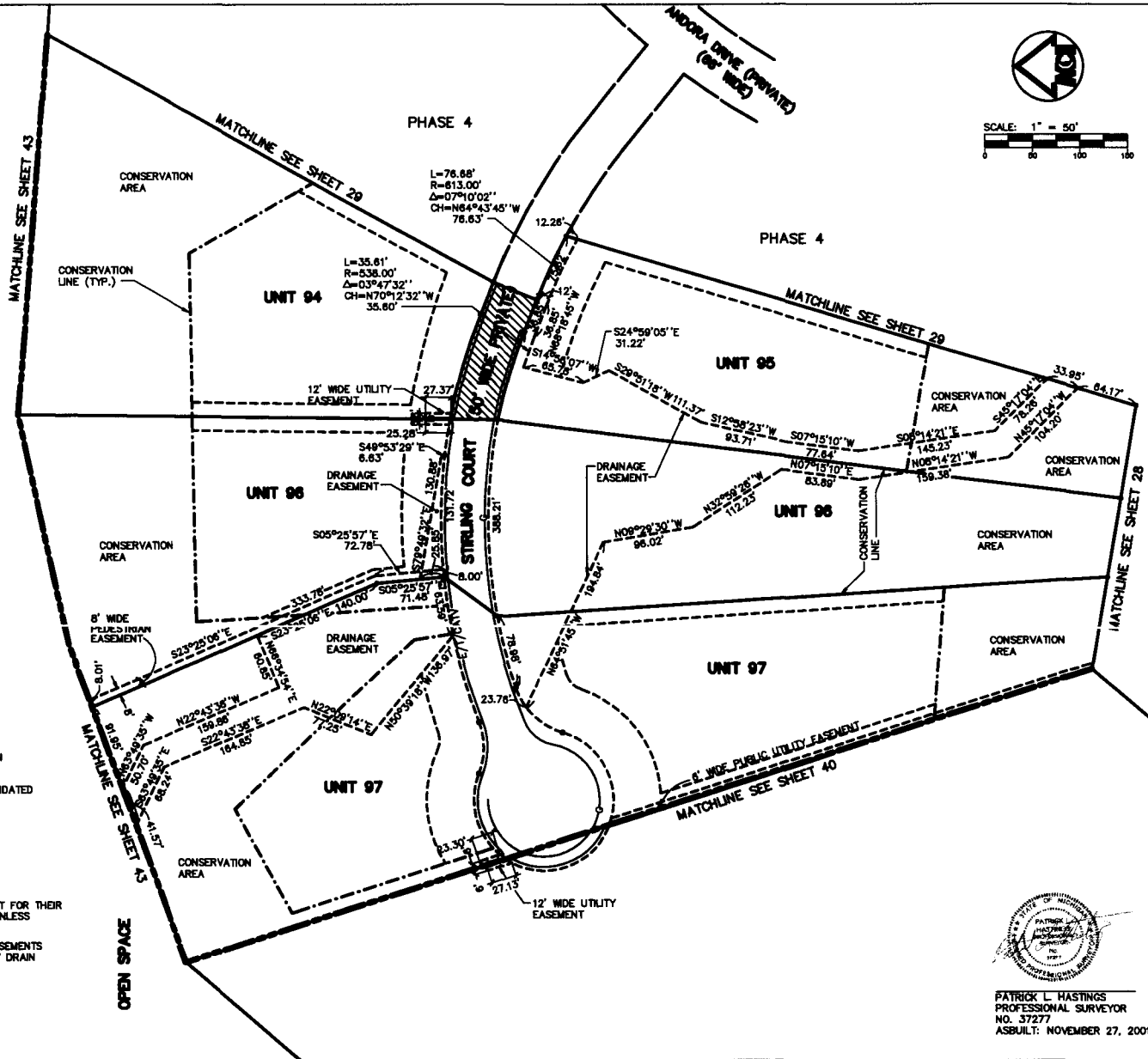
EACH UNIT IS SERVICED WITH CABLE BY MEDIA ONE CABLE CO.

EACH UNIT IS SERVICED WITH INDIVIDUAL SEPTIC SYSTEM AND WELL INSTALLED BY CO-OWNER.

ALL PUBLIC UTILITIES HAVE BEEN BUILT.

ALL PUBLIC UTILITY COMPANIES WILL HAVE AN EASEMENT FOR THEIR FACILITIES WITHIN THE PRIVATE ROAD RIGHT-OF-WAY, UNLESS OTHERWISE SHOWN HERE.

ALL PRIVATE ROADS AND AREAS LABELED DRAINAGE EASEMENTS ARE DRAINAGE EASEMENTS TO THE WASHTENAW COUNTY DRAIN COMMISSION FOR DRAINAGE PURPOSES.



PATRICK L. HASTINGS
 PROFESSIONAL SURVEYOR
 NO. 37277
 ASBUILT: NOVEMBER 27, 2001

MIDWESTERN CONSULTING
 2415 Pine Ridge
 Farmington Hills, Michigan 48334
 Phone: 248-853-1100
 Fax: 248-853-1101

CLIENT: GLENBOROUGH FOUR, INC.
 2415 PINE RIDGE
 FARMINGTON HILLS, MI 48334

GLENBOROUGH - PHASE 5
 A SITE CONCLUSION IN SECTION 17 & 18
 TOWNSHIP 36 N. RANGE 10 W. MERIDIAN
 WASHTENAW COUNTY, MICHIGAN
 SUBDIVISION OF GLENBOROUGH FOUR, INC.
 SHEET 98 OF 103 - UNIT 94-97

41

DATE: 11-27-01
 TIME: 10:00 AM
 DRAWN BY: J. J. JENSEN
 CHECKED BY: P. L. HASTINGS

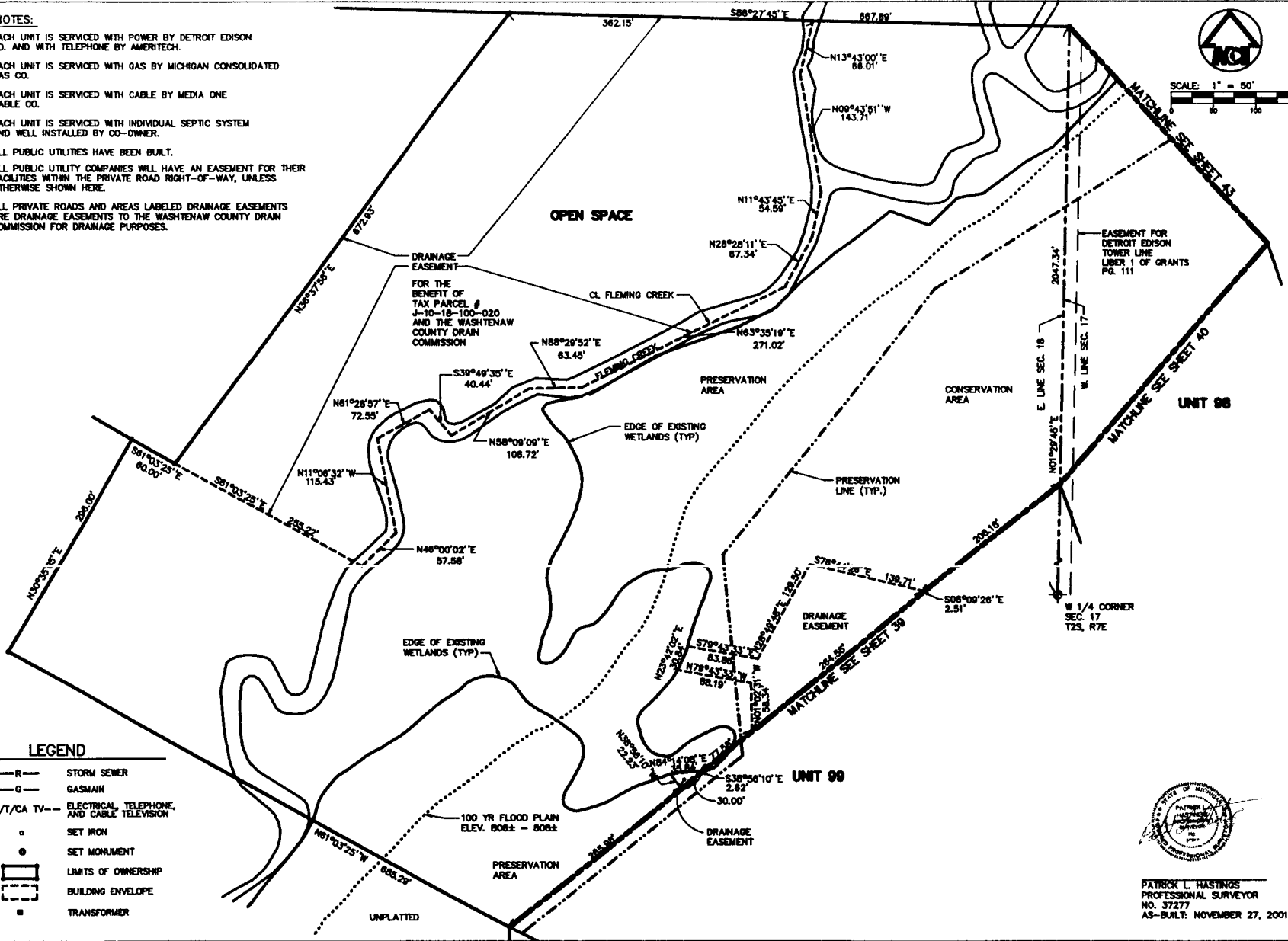
JOB NO. **98297**



Peggy M. Haines - Washtenaw Co. DRAAM

NOTES:

- EACH UNIT IS SERVICED WITH POWER BY DETROIT EDISON CO. AND WITH TELEPHONE BY AMERITECH.
- EACH UNIT IS SERVICED WITH GAS BY MICHIGAN CONSOLIDATED GAS CO.
- EACH UNIT IS SERVICED WITH CABLE BY MEDIA ONE CABLE CO.
- EACH UNIT IS SERVICED WITH INDIVIDUAL SEPTIC SYSTEM AND WELL INSTALLED BY CO-OWNER.
- ALL PUBLIC UTILITIES HAVE BEEN BUILT.
- ALL PUBLIC UTILITY COMPANIES WILL HAVE AN EASEMENT FOR THEIR FACILITIES WITHIN THE PRIVATE ROAD RIGHT-OF-WAY, UNLESS OTHERWISE SHOWN HERE.
- ALL PRIVATE ROADS AND AREAS LABELED DRAINAGE EASEMENTS ARE DRAINAGE EASEMENTS TO THE WASHTENAW COUNTY DRAIN COMMISSION FOR DRAINAGE PURPOSES.



SCALE: 1" = 50'

LEGEND

- R— STORM SEWER
- G— GASMAIN
- E/T/CA TV— ELECTRICAL, TELEPHONE, AND CABLE TELEVISION
- SET IRON
- SET MONUMENT
- ▭ LIMITS OF OWNERSHIP
- ▭ BUILDING ENVELOPE
- TRANSFORMER



PATRICK L. HASTINGS
PROFESSIONAL SURVEYOR
NO. 37277
AS-BUILT: NOVEMBER 27, 2001

MIDWESTERN CONSULTING
 2400 Pine Drive
 Farmington Hills, Michigan 48334
 Phone: 248-861-1100
 Fax: 248-861-1101
 E-mail: info@midwesternconsulting.com

CLIENT
 GLENNBROUGH FARM, INC.
 1910 LAMAR DR.
 HUNTER SPRING, MI 49740


GLENNBROUGH - PHASE 6
 A SITE CONFORMANCE IN SECTION 17 & 18
 T2S, R7E, WASHTENAW CO., MICHIGAN
 SURVEYED BY UTILITY PLAN - CIVIL ENGINEER

42

JOB NO. 98297

5272399

Page: 100 of 103
03/18/2002 09:15A
L-4106 P-212



Peggy M. Haines - Washtenaw Co. DRAAM

NOTES:

EACH UNIT IS SERVICED WITH POWER BY DETROIT EDISON CO. AND WITH TELEPHONE BY AMERITECH.

EACH UNIT IS SERVICED WITH GAS BY MICHIGAN CONSOLIDATED GAS CO.

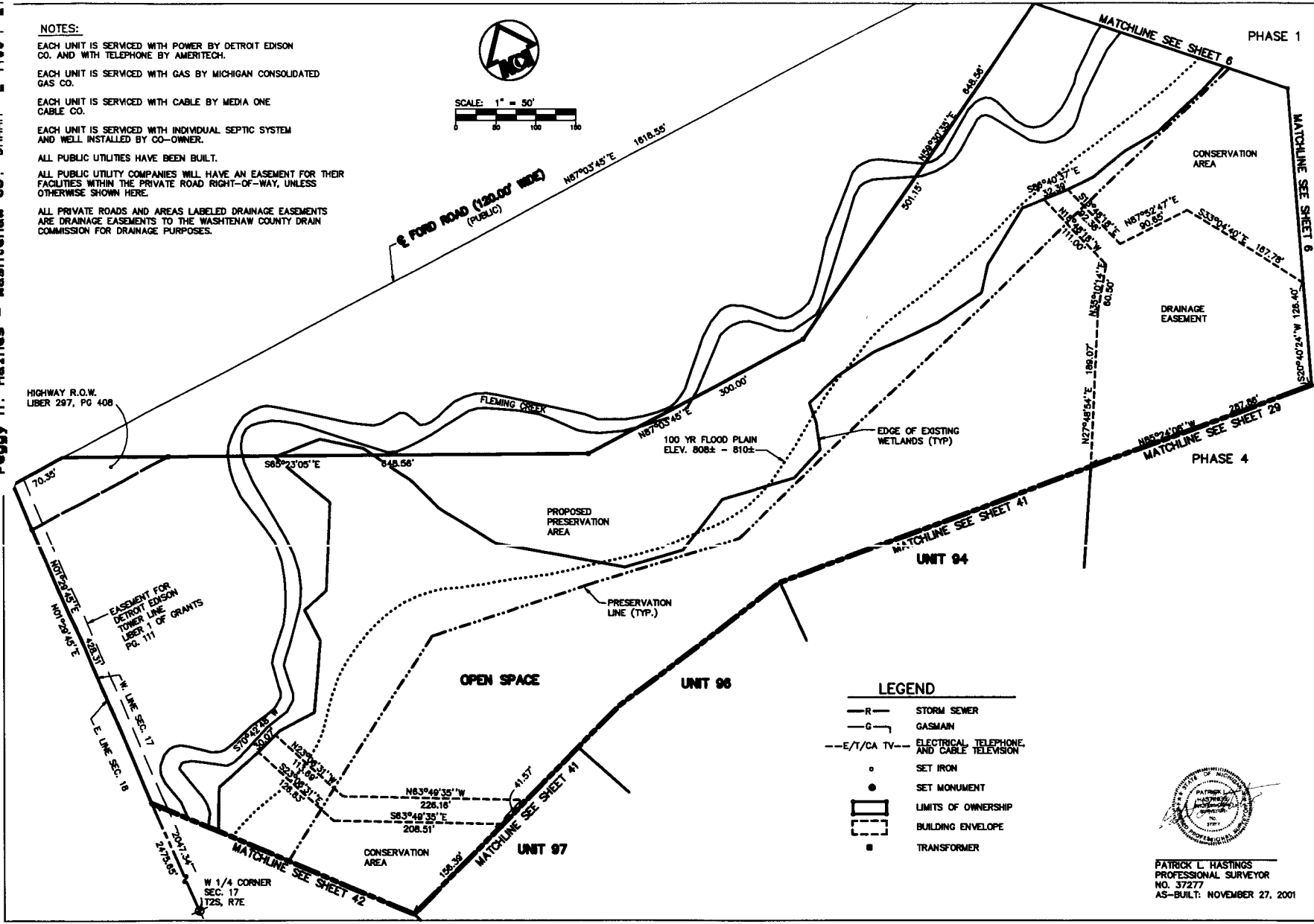
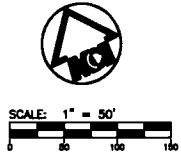
EACH UNIT IS SERVICED WITH CABLE BY MEDIA ONE CABLE CO.

EACH UNIT IS SERVICED WITH INDIVIDUAL SEPTIC SYSTEM AND WELL INSTALLED BY CO-OWNER.

ALL PUBLIC UTILITIES HAVE BEEN BUILT.

ALL PUBLIC UTILITY COMPANIES WILL HAVE AN EASEMENT FOR THEIR FACILITIES WITHIN THE PRIVATE ROAD RIGHT-OF-WAY, UNLESS OTHERWISE SHOWN HERE.

ALL PRIVATE ROADS AND AREAS LABELED DRAINAGE EASEMENTS ARE DRAINAGE EASEMENTS TO THE WASHTENAW COUNTY DRAIN COMMISSION FOR DRAINAGE PURPOSES.



LEGEND

—R—	STORM SEWER
—G—	GASMAN
—E/T/CA TV—	ELECTRICAL, TELEPHONE, AND CABLE TELEVISION
•	SET IRON
•	SET MONUMENT
▭	LIMITS OF OWNERSHIP
▭	BUILDING ENVELOPE
■	TRANSFORMER



PATRICK L. HASTINGS
PROFESSIONAL SURVEYOR
NO. 37277
AS-BUILT: NOVEMBER 27, 2001

MIDWESTERN CONSULTING
2818 Pine Drive
Ann Arbor, MI 48106
Phone: 734.769.1100
Fax: 734.769.1101

GLENBOROUGH - PHASE 6
A SITE CONFORMANCE IN SECTION 17 & 18
SUPERIOR TOWNSHIP, WASHTENAW CO., MICHIGAN
EASEMENT & UTILITY PLAN - OPEN SPACE

43

DATE: 03/18/02
DRAWN BY: [blank]
CHECKED BY: [blank]
PROJECT: [blank]

CAD No. **98297**
PROJECT: [blank]



Peggy M. Haines - Washtenaw Co. DRAAM

NOTES:

EACH UNIT IS SERVICED WITH POWER BY DETROIT EDISON CO. AND WITH TELEPHONE BY AMERITECH.

EACH UNIT IS SERVICED WITH GAS BY MICHIGAN CONSOLIDATED GAS CO.

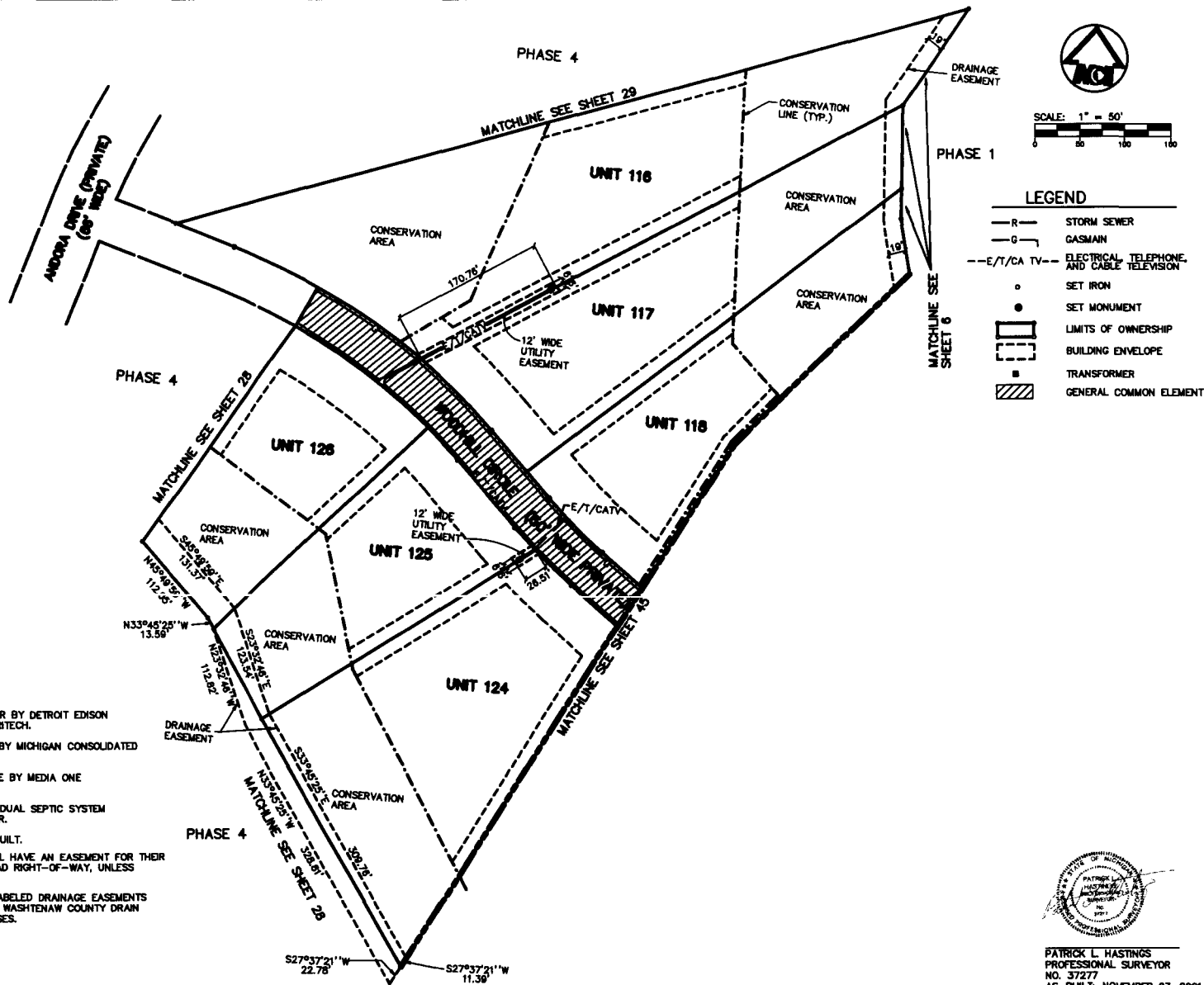
EACH UNIT IS SERVICED WITH CABLE BY MEDIA ONE CABLE CO.

EACH UNIT IS SERVICED WITH INDIVIDUAL SEPTIC SYSTEM AND WELL INSTALLED BY CO-OWNER.

ALL PUBLIC UTILITIES HAVE BEEN BUILT.

ALL PUBLIC UTILITY COMPANIES WILL HAVE AN EASEMENT FOR THEIR FACILITIES WITHIN THE PRIVATE ROAD RIGHT-OF-WAY, UNLESS OTHERWISE SHOWN HERE.

ALL PRIVATE ROADS AND AREAS LABELED DRAINAGE EASEMENTS ARE DRAINAGE EASEMENTS TO THE WASHTENAW COUNTY DRAIN COMMISSION FOR DRAINAGE PURPOSES.



MIDWESTERN CONSULTING
 2015 Power Drive
 Ann Arbor, Michigan 48106
 Telephone: 734-769-0100
 Fax: 734-769-0101
 www.midwesternconsulting.com

CLIENT:
 GLENBOROUGH PARTNERS, INC.
 1010 LAMAR DR.
 HUNTER TOWNSHIP, MI 48190

GLENBOROUGH - PHASE 6
 A SITE CONFORMANCE IN SECTION 17 & 18
 SUPERIOR TOWNSHIP, WASHTENAW CO., MICHIGAN
 EASEMENT & UTILITY PLAN - UNITS 116-118 & 124-126

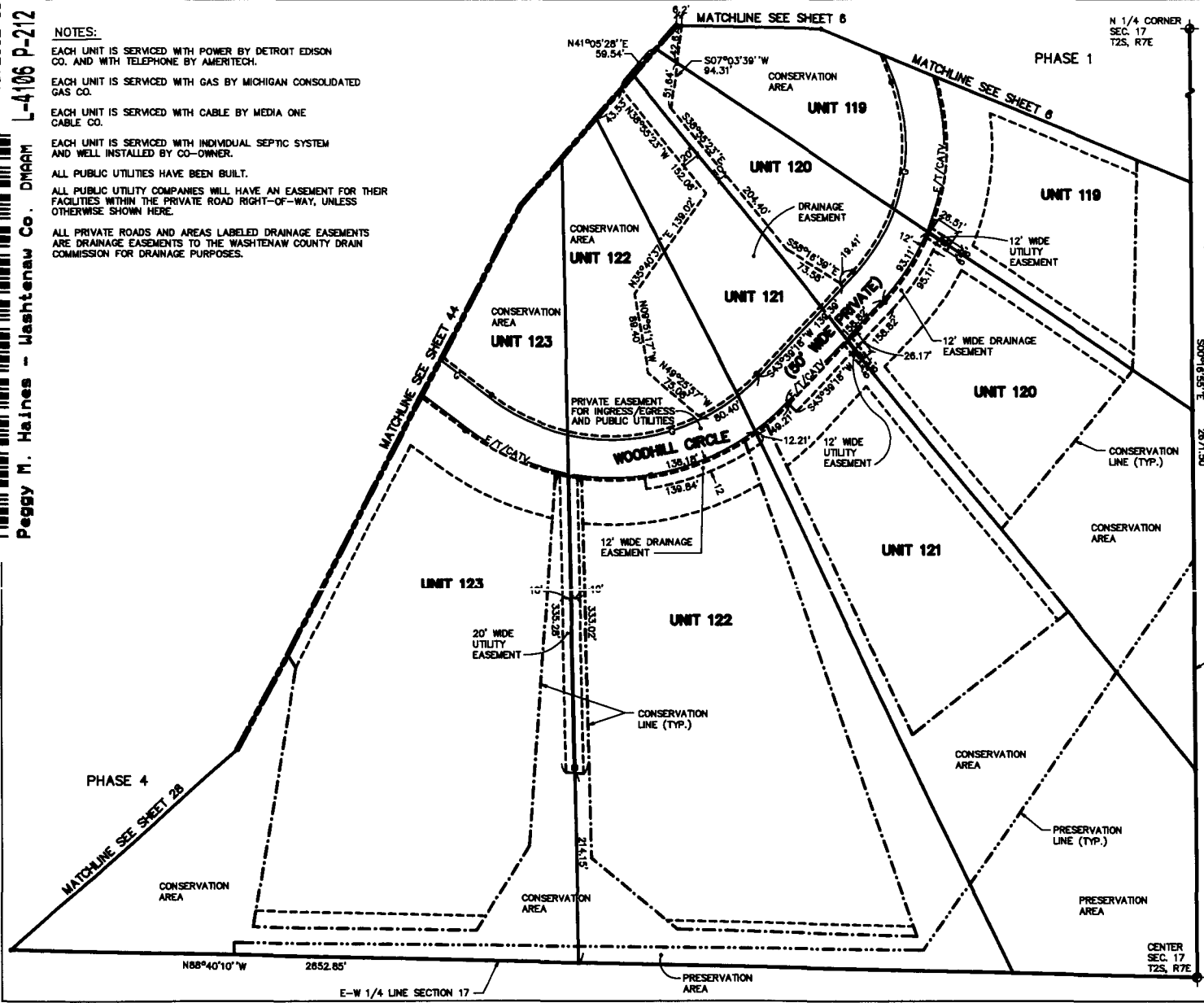
44

98207

PATRICK L. HASTINGS
 PROFESSIONAL SURVEYOR
 NO. 37277
 AS-BUILT: NOVEMBER 27, 2001

NOTES:

- EACH UNIT IS SERVICED WITH POWER BY DETROIT EDISON CO. AND WITH TELEPHONE BY AMERITECH.
- EACH UNIT IS SERVICED WITH GAS BY MICHIGAN CONSOLIDATED GAS CO.
- EACH UNIT IS SERVICED WITH CABLE BY MEDIA ONE CABLE CO.
- EACH UNIT IS SERVICED WITH INDIVIDUAL SEPTIC SYSTEM AND WELL INSTALLED BY CO-OWNER.
- ALL PUBLIC UTILITIES HAVE BEEN BUILT.
- ALL PUBLIC UTILITY COMPANIES WILL HAVE AN EASEMENT FOR THEIR FACILITIES WITHIN THE PRIVATE ROAD RIGHT-OF-WAY, UNLESS OTHERWISE SHOWN HERE.
- ALL PRIVATE ROADS AND AREAS LABELED DRAINAGE EASEMENTS ARE DRAINAGE EASEMENTS TO THE WASHTENAW COUNTY DRAIN COMMISSION FOR DRAINAGE PURPOSES.



N 1/4 CORNER
 SEC. 17
 T2S, R7E



SCALE: 1" = 50'
 0 50 100 150

LEGEND

- R- STORM SEWER
- G- GASMAIN
- E/T/CA TV- ELECTRICAL, TELEPHONE AND CABLE TELEVISION
- SET IRON
- SET MONUMENT
- ▭ LIMITS OF OWNERSHIP
- ▭ BUILDING ENVELOPE
- TRANSFORMER

MIDWESTERN CONSULTING
 2410 Pine Drive
 Ann Arbor, Michigan 48106
 Telephone: 734-769-1100
 Fax: 734-769-1101

CLIENT: GLENBOROUGH - PHASE 6
 1000 LAMAR DR.
 WYOMING, MI 48180

PROJECT: GLENBOROUGH - PHASE 6
 SHEET: 102 OF 103
 DATE: 11-18-01

45

DATE: 11-18-01
 TIME: 10:00 AM
 DRAWN BY: [Signature]
 CHECKED BY: [Signature]

UP No. 98297



PATRICK L. HASTINGS
 PROFESSIONAL SURVEYOR
 NO. 37277
 AS-BUILT: NOVEMBER 27, 2001

